



REPUBLIC OF THE PHILIPPINES
DEPARTMENT OF AGRICULTURE
BUREAU OF SOILS AND WATER MANAGEMENT
SRDC Bldg, Elliptical Road Corner Visayas Avenue, Diliman, Quezon City, Philippines 1101
customers.center@bswm.da.gov.ph / (02) 8332-9534 / (02) 8273-2474 loc. 3202

NETWORK OF PROTECTED AREAS FOR AGRICULTURAL AND AGRO-INDUSTRIAL DEVELOPMENT (NPAAAD) MAP

Municipality of Cantilan
Province of Surigao del Sur




SCALE 1:50,000

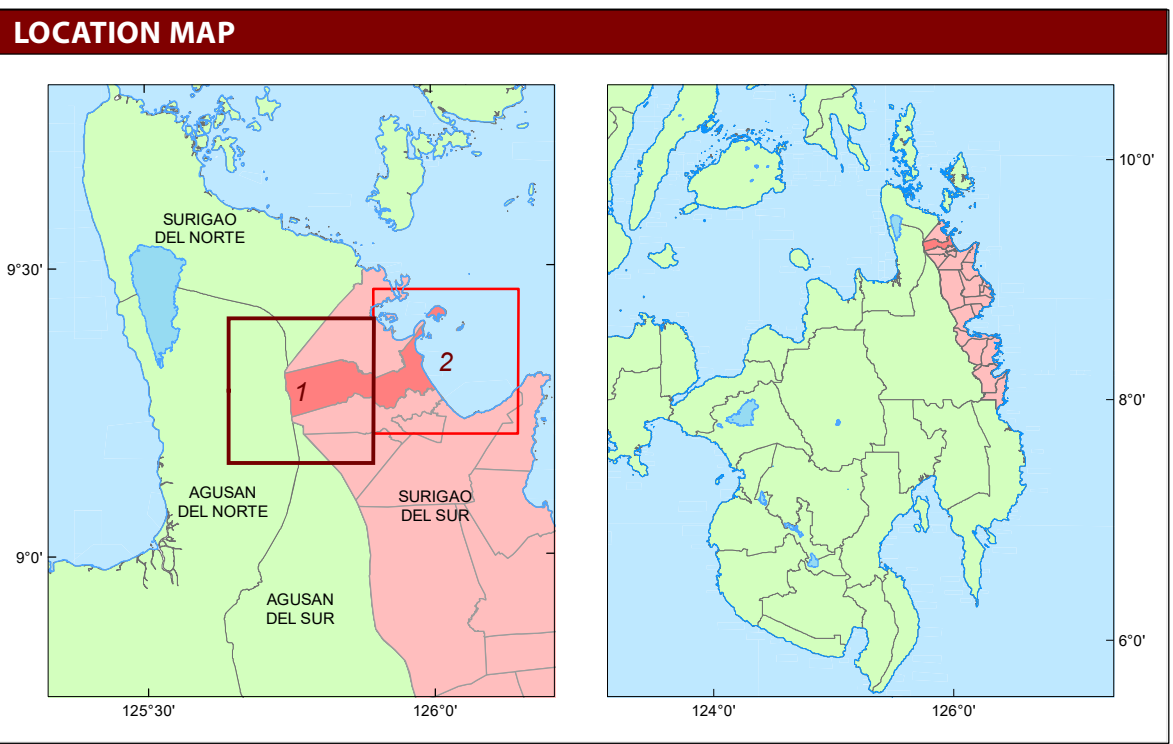


Kilometers

Universal Transverse Mercator Zone 51 North PRS 1992
DISCLAIMER : All political boundaries are not authoritative

| LEGEND | | | |
|---|---|----------|-------|
| MAPPING SYMBOL | DESCRIPTION | AREA | |
| | | (Ha) | (%) |
| PRIME AGRICULTURAL LANDS | | | |
| A | All irrigated lands/areas | 2,436.54 | 50.87 |
| B | All irrigable lands already covered by irrigation projects with firm funding commitments | 0 | 0 |
| C | All alluvial plain lands highly suitable for agriculture, not irrigated | 273.84 | 5.75 |
| D | Agro-industrial croplands or lands presently planted to industrial crops that support the viability of existing agricultural infrastructure and agro-based enterprises | 1,870.95 | 39.06 |
| E | Highlands or areas located at an elevation of five hundred (500) meters or above highly suitable for growing semi-temperate and high value crops | 1.67 | 0.03 |
| FRAGILE AGRICULTURAL LANDS | | | |
| F | All agricultural lands that are ecologically fragile, the conversion of which will result in serious environmental degradation that will affect mangrove areas and fish sanctuaries | 27.26 | 0.56 |
| G | All fishery areas as defined pursuant to Fisheries Code of 1998 | 178.97 | 3.73 |
| MISCELLANEOUS LAND TYPES (Not Relevant for Agriculture) | | | |
|  H | Forest/Watershed areas (critical watersheds including mangroves) | -- | -- |
| Bu | Built-up Areas (urban land, airport, roads and bridges) | -- | -- |
| Others | Quarry, mine pit, barren land, rock land, river wash, beach sand, sand dunes, landfill | -- | -- |
| TOTAL | | 4,789.23 | 100 |

| CONVENTIONAL SIGNS | | |
|--|--|---|
| ROADS | BOUNDARY | HYDROLOGY |
|  Expressway |  Regional |  Sea / Shoreline |
|  Trunk line |  Provincial |  Lakes / Rivers |
|  Primary |  City | PLACES |
|  Secondary |  Municipal |  Capital City / City |
|  Tertiary |  Barangay |  Capital Town / Town |



MISCELLANEOUS INFORMATION


SOURCES OF INFORMATION: Topographic information taken from NAMRIA Topographic Map at 1:50,000 scale. Land Use/Vegetation Cover was delineated using Satellite Images from Google. The slope and elevation are generated from IfSAR DTM 10 meter resolution.

Data analysis and compilation spearheaded by the Agricultural Land Management and Evaluation Division (ALMED) with the technical support of the Soil Survey Division (SSD).

These maps were produced through the Review/Updating of the NPAAAD and SAFDZ Project.

Collaborating Agencies : Department of Agriculture Regional Field Offices and other concerned officials : Local Government Unit (LGU)

Map produced by the Geomatics and Soil Information Technology Division (GSITD).

 This publication is licensed under a Creative Commons Attribution 4.0 International License. This license allows others to redistribute this work non-commercially, as long as the original creator is credited and derivative product/s are licensed under identical terms.

Unless otherwise noted, copyright and any other intellectual property rights, if any, in this publication is owned by the Philippine Government. This publication should be attributed as: BSWM NPAAAD Map Series of 2022.

Users noting errors or omissions in this publication are requested to inform the Bureau of Soils and Water Management.

BERNARDO B. PASCUA
Chief, ALMED

GINA P. NILO, Ph.D.
Director, BSWM