

DEPARTMENT OF AGRICULTURE
BUREAU OF SOILS AND WATER MANAGEMENT

SRDC Bldg, Elliptical Road Corner Visayas Avenue, Diliman, Quezon City, Philippines 1101
customers.center@bswm.da.gov.ph (02) 8332-9534 / (02) 8273-2474 loc 3202

**STRATEGIC AGRICULTURE AND FISHERIES
DEVELOPMENT ZONES (SAFDZ) MAP**




















**Municipality of Remedios T. Romualdez
Province of Agusan del Norte**

SCALE 1:50,000


0 0.5 1 2 3 4
Kilometers

Universal Transverse Mercator Zone 51 North PRS 1992
DISCLAIMER : All political boundaries are not authoritative

LEGEND			
MAPPING SYMBOL	DESCRIPTION	AREA	
		Ha	(%)
SAFZ			
1	Strategic Crop Sub-Development Zone	2,806.37	86.86
2	Strategic Livestock Sub-Development Zone	6.38	0.19
3	Strategic Fishery Sub-Development Zone	5.09	0.15
4	Strategic Integrated Crop/Livestock Sub-Development Zone	0	0
5	Strategic Integrated Crop/Fishery Sub-Development Zone	0	0
6	Strategic Integrated Crop/Livestock/Fishery Sub-Development Zone	0	0
7	Strategic Integrated Fishery and Livestock Sub-Development Zone	0	0
FUTURE SAFZ			
8	Remaining NPAAAD	19.76	0.61
NON-SAFZ			
9	Agro-Forestry Zone	394.23	12.19
10	Forest/Watershed areas (critical watersheds including mangroves)	--	--
Bu	Built-up areas (urban land, airport, roads and bridges)	--	--
Others	Quarry, mine pit, barren land, rock land, river wash, beach sand, sand dunes, landfill	--	--
TOTAL		3,231.83	100

CONVENTIONAL SIGNS			
ROADS	BOUNDARY	HYDROLOGY	
			Sea / Shoreline
			Lakes / Rivers
			
			
			
		PLACES	
			Capital City / City
			Capital Town / Town

LOCATION MAP



MISCELLANEOUS INFORMATION

This publication is licensed under a Creative Commons Attribution 4.0 International License. This license allows others to redistribute this work non-commercially, as long as the original creator is credited and derivative product(s) are licensed under identical terms.

Unless otherwise noted, copyright and any other intellectual property rights, if any, in this publication is owned by the Philippine Government and should be attributed as: *BSWM, 2022 SAFOZ Map Series*.

Users noting errors or omissions in this publication are requested to inform the Bureau of Soils and Water Management.

SOURCES OF INFORMATION: Topographic information taken from NAMRIA Topographic Map at 1:50,000 scale, and Resource Information and NPAAD-40 SAFOZ from the Agricultural Land Management and Evaluation Division (ALMED) and Soils Survey Division (SSD). Land Use/Vegetation cover are obtained from the Land Use System (FAO, 2015), Philippine Rice Information System (PRISM) (SRRL 30-meter spatial resolution). The slope and elevation are generated from SRTM30+30-meter spatial resolution.

Data analysis and cartographic speckleproof by the ALMED and the technical support of the SSD.

These maps were produced through the Review/Updating of the NPAAD40 and SAFOZ Project.

Map produced by the Geomatics and Soil Information Technology Division (GSITD).

Collaborating Agencies: Department of Agriculture Regional Field Offices (DA-RFOs) and other concerned Offices
 : Local Government Units (LGUs)