

REPUBLIC OF THE PHILIPPINES

DEPARTMENT OF AGRICULTURE


BUREAU OF SOILS AND WATER MANAGEMENT

Elliptical Road Cor. Visayas Ave., Diliman, Quezon City

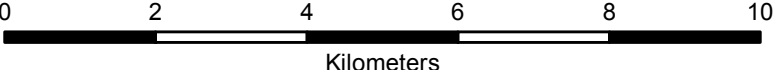
SOIL FERTILITY MAP

(Key Rice Areas)

PROVINCE OF AKLAN



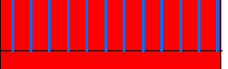





SCALE 1:100,000



Projection : Transverse Mercator

Datum : Luzon 1911

DISCLAIMER : All political boundaries are not authoritative

LEGEND			
MAPPING UNIT	DESCRIPTION	AREA	
		ha	%
	Low	-	-
	Moderately Low	6,688	42.69
	Moderately High	8,639	55.15
	High	44	0.28
		294	1.88
		-	-
		-	-
TOTAL		15,665	100.00
	Paddy Irrigated		
	Paddy Non - irrigated		

Area estimated based on actual field survey, other information from DA-RDO's, MA's NIA Service Area, NAMRIA Land Cover (2010) and BSWM Land Use System Map.
















MISCELLANEOUS INFORMATION

SOURCES OF INFORMATION : Topographic information taken from NAMRIA Topographic Map at a scale of 1:50,000. Elevation data taken from SRTM 1 arc-second global dataset (2015). Bathymetry information taken from British Oceanographic Centre. Fertility data gathered through the Bureau of Soils and Water Management (BSWM) National Soil Sampling and Testing for Fertility and Crop Suitability Assessment Project led by the Soils Survey Division (SSD) in 2016.

Users noting errors or omissions in this publication are requested to inform the BSWM, SRDC Bldg., Elliptical Rd. cor. Visayas Avenue, Diliman, Quezon City, Philippines or visit the BSWM website (<http://www.bswn.de.gov.ph>).

Copyright © 2016. All rights reserved to the Bureau of Soils and Water Management. No part of this publication may be reproduced, stored in a retrieval system or published without written consent from the BSWM.

Prepared and produced by the Geomatics and Soil Information Technology Division, BSWM.

CONVENTIONAL SIGNS		
ROADS	BOUNDARY	HYDROLOGY
 Expressway	 Regional	 Rivers / Lake
 Trunk line	 Provincial	 Shoreline
 Primary	 District	PLACES
 Secondary	 Municipal	 Capital City / City
 Tertiary		 Capital Town / Town