

REPUBLIC OF THE PHILIPPINES

DEPARTMENT OF AGRICULTURE


**BUREAU OF SOILS AND WATER MANAGEMENT**

Elliptical Road Cor. Visayas Ave., Diliman, Quezon City

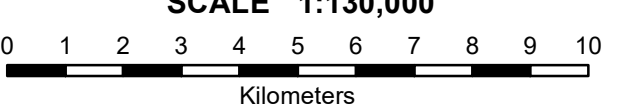
**NUTRIENT STATUS MAP : ZINC**

**( Key Rice Areas )**

**PROVINCE OF AGUSAN DEL NORTE**



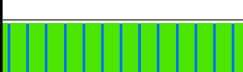



**SCALE 1:130,000**



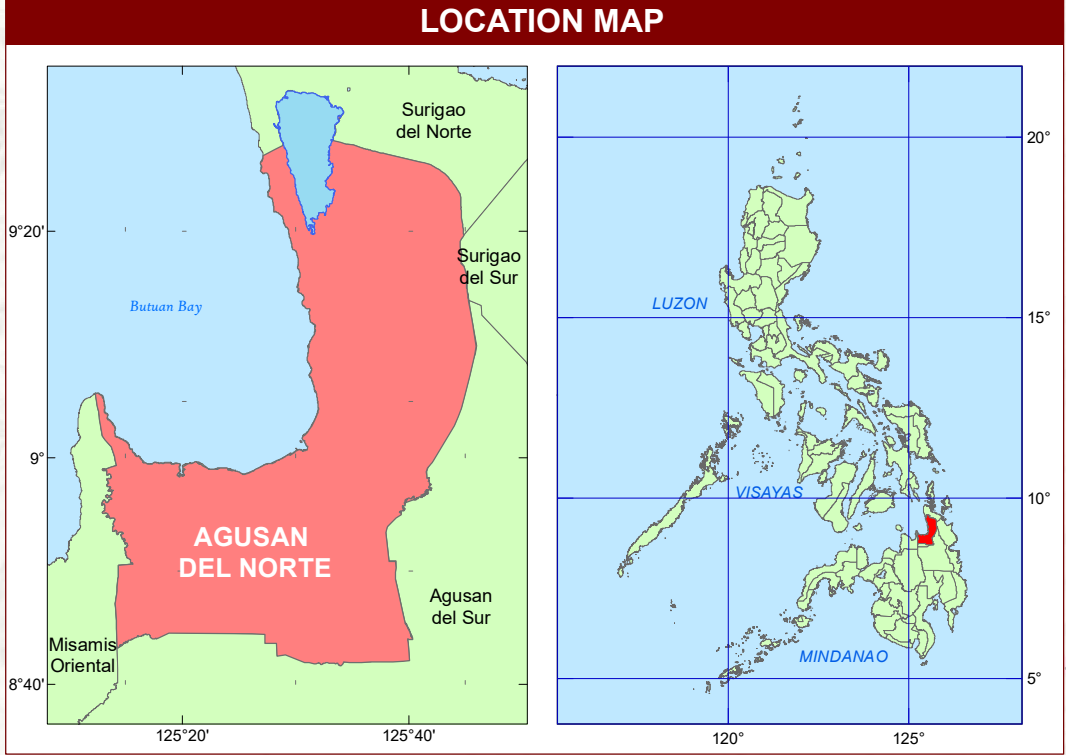
Projection : Transverse Mercator

Datum : PRS 1992

DISCLAIMER : All political boundaries are not authoritative

LEGEND				
MAPPING UNIT	DESCRIPTION	Exchangeable Zn, mg/kg	AREA	
			ha	%
	Sufficient	>1.2	1,325	7.89
	Deficient	1.2 and below	132	0.79
			11,495	68.42
			3,848	22.90
TOTAL			16,800	100.00
	Paddy Irrigated			
	Paddy Non - irrigated			

Area estimated based on actual field survey, other information from DA-RFO's, MA's NIA Service Area, NAMRIA Land Cover (2010) and BSWM Land Use System Map.



**MISCELLANEOUS INFORMATION**

**SOURCES OF INFORMATION :** Topographic information taken from NAMRIA Topographic Map at a scale of 1:50,000. Elevation data taken from SRTM 1 arc-second global dataset (2015). Bathymetry information taken from British Oceanographic Centre. Zinc status data gathered through the Soil Health Assessment - National Soil Sampling and Testing Project Phase II led by the Bureau of Soils and Water Management in partnership with the DA - Regional Field Offices (RFOs) and Local Government Units (LGUs) in 2017.

Users noting errors or omissions in this publication are requested to inform the BSWM, SRDC Building, Elliptical Road, corner Visayas Avenue, Diliman, Quezon City, Philippines or visit the BSWM website (<http://www.bswm.da.gov.ph/>).

Copyright © 2018. All rights reserved to the Bureau of Soils and Water Management. No part of this publication may be reproduced, stored in a retrieval system or published without written consent from the BSWM.

Prepared and produced by the Geomatics and Soil Information Technology Division, BSWM.