

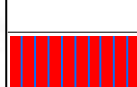









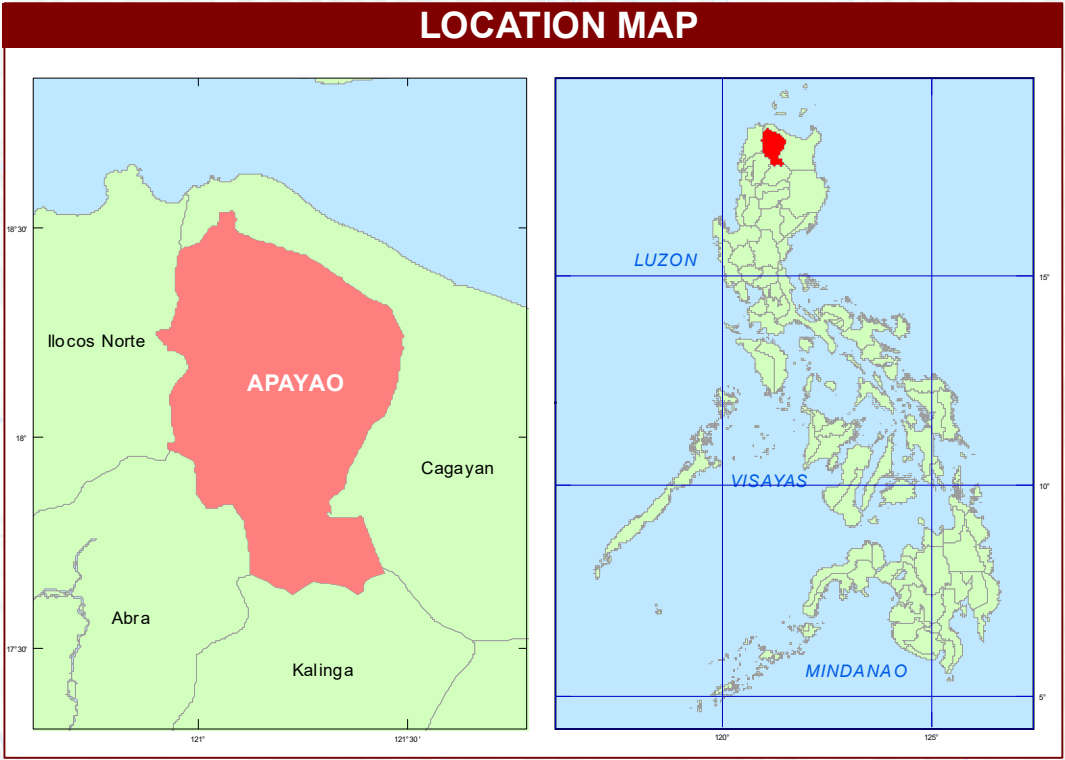















REPUBLIC OF THE PHILIPPINES
DEPARTMENT OF AGRICULTURE
BUREAU OF SOILS AND WATER MANAGEMENT
Elliptical Road, cor. Visayas Ave., Diliman, Quezon City

NUTRIENT STATUS MAP : PHOSPHORUS
(Key Rice Areas)
PROVINCE OF APAYAO

SCALE 1 : 100 , 000

Projection : Transverse Mercator
Datum : Luzon 1911
DISCLAIMER: All political boundaries are not authoritative

LEGEND					
MAPPING UNIT	DESCRIPTION	AVAILABLE PHOSPHORUS (P)		AREA	
		OLSEN	Bray 1	ha	%
	Low	0-2	0-10	8,688	31.82
				16,242	59.49
	Moderately Low	2.1-6.0	10.1-15	1,785	6.54
				588	2.15
	Moderately High	6.1-10	15.1-20	-	-
				-	-
	High	10.1-15	20.1-30	-	-
				-	-
TOTAL				27,303	100.00
 Paddy Irrigated		 Paddy Non Irrigated			

Area estimated based on actual field survey, other information from DA-RFO's, MA's, NIA Service Area, NAMRIA Land Cover (2010) and BSWM Land Use System Map



CONVENTIONAL SIGNS		
ROADS	BOUNDARY	HYDROLOGY
 Expressway	 Regional	 Rivers / Lake
 Trunk line	 Provincial	 Shoreline
 Primary	 District	PLACES
 Secondary	 Municipal	 Capital City / City
 Tertiary		 Capital Town / Town

MISCELLANEOUS INFORMATION

SOURCES OF INFORMATION - Topographic information taken from NAMRIA Topographic Map at a scale of 1:50,000. Elevation data taken from SRTM 1 arc-second grid dataset (2010). Bathymetry information taken from British Oceanographic Centre's bathymetry data gathered through the Bureau of Soils and Water Management (BSWM) National Soil Sampling and Testing for Fertility and Crop Suitability Assessment project led by the Soil Survey Division (SSD) in 2016.

Users noting errors or omissions in this publication are requested to inform the BSWM SRDC Bldg., Elliptical Rd. cor. Visayas Avenue, Diliman, Quezon City, Philippines or visit the BSWM website <http://www.bswm.de.gov.ph>.

Copyright © 2016. All rights reserved to the Bureau of Soils and Water Management. No part of this publication may be reproduced, stored in a retrieval system or published without further consent from the BSWM.

Prepared and produced by the **GEOMATICS AND SOIL INFORMATION TECHNOLOGY DIVISION, BSWM.**