


REPUBLIC OF THE PHILIPPINES
DEPARTMENT OF AGRICULTURE
**BUREAU OF SOILS AND
WATER MANAGEMENT**
Elliptical Road Cor. Visayas Ave., Diliman, Quezon City

**SOIL FERTILITY MAP
(Key Rice Areas)
PROVINCE OF BATANES**



SCALE 1:130,000

0

2

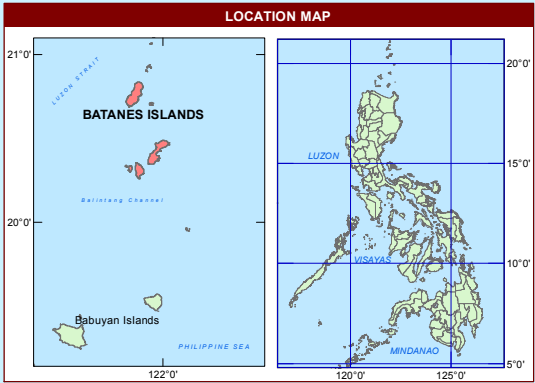
4







6

Kilometers

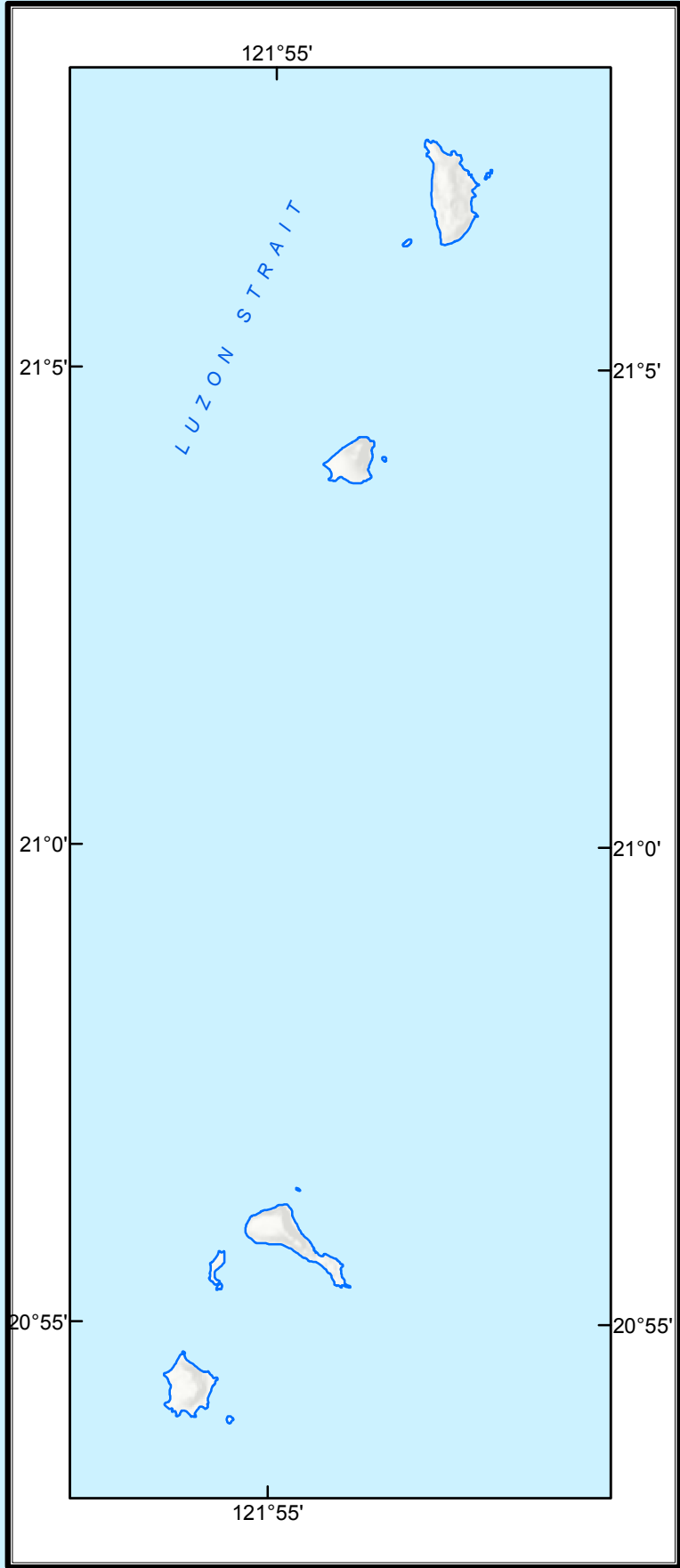
Projection : Transverse Mercator
Datum : PRS 1992
DISCLAIMER : All political boundaries are not authoritative

LUZON STRAIT



LEGEND			
MAPPING UNIT	DESCRIPTION	AREA	
		ha	%
	Low	-	-
		-	-
	Moderately Low	-	-
		49	52.69
	Moderately High	-	-
		44	47.31
	High	-	-
		-	-
TOTAL		93	100.00
<div> Paddy Irrigated</div> <div> Paddy Non-Irrigated</div>			

Area estimated based on actual field survey, other information from DA-RFOs, MAs, NIA Service Area, NAMRIA Land Cover (2010) and BSWM Land Use System Map.















MISCELLANEOUS INFORMATION

SOURCES OF INFORMATION: Topographic information taken from NAMRIA Topographic Map at a scale of 1:50,000. Elevation data taken from SRTM 1 arc-second global dataset (2015). Bathymetry information taken from British Oceanographic Centre Fertility data gathered through the Soil Health Assessment-National Soil Sampling and Testing Project Phase II led by the Bureau of Soils and Water Management in partnership with the DA-Regional Field Offices (RFOs) and Local Government Units (LGUs).

Users noting errors or omissions in this publication are requested to inform the BSWM, SRDC Bldg., Elliptical Rd., cor. Visayas Avenue, Diliman, Quezon City, Philippines or visit the BSWM website (<http://www.bswm.da.gov.ph>).

Copyright © 2017. All rights reserved to the Bureau of Soils and Water Management. No part of this publication may be reproduced, stored in a retrieval system or published without written consent from the BSWM.

Prepared and produced by the GEOMATICS AND SOIL INFORMATION TECHNOLOGY DIVISION, BSWM.

CONVENTIONAL SIGNS		
ROADS	BOUNDARY	HYDROLOGY
 Expressway	 Regional	 Rivers / Lake
 Trunk line	 Provincial	 Shoreline
 Primary	 Municipal	PLACES
 Secondary		 Capital City / City
 Tertiary		 Capital Town / Town

BALINTANG CHANNEL