

REPUBLIC OF THE PHILIPPINES

DEPARTMENT OF AGRICULTURE


BUREAU OF SOILS AND WATER MANAGEMENT

Elliptical Road Cor. Visayas Ave., Diliman, Quezon City

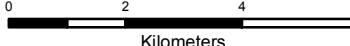
NUTRIENT STATUS MAP : NITROGEN

( Key Rice Areas )

PROVINCE OF BATANES



SCALE 1:130,000

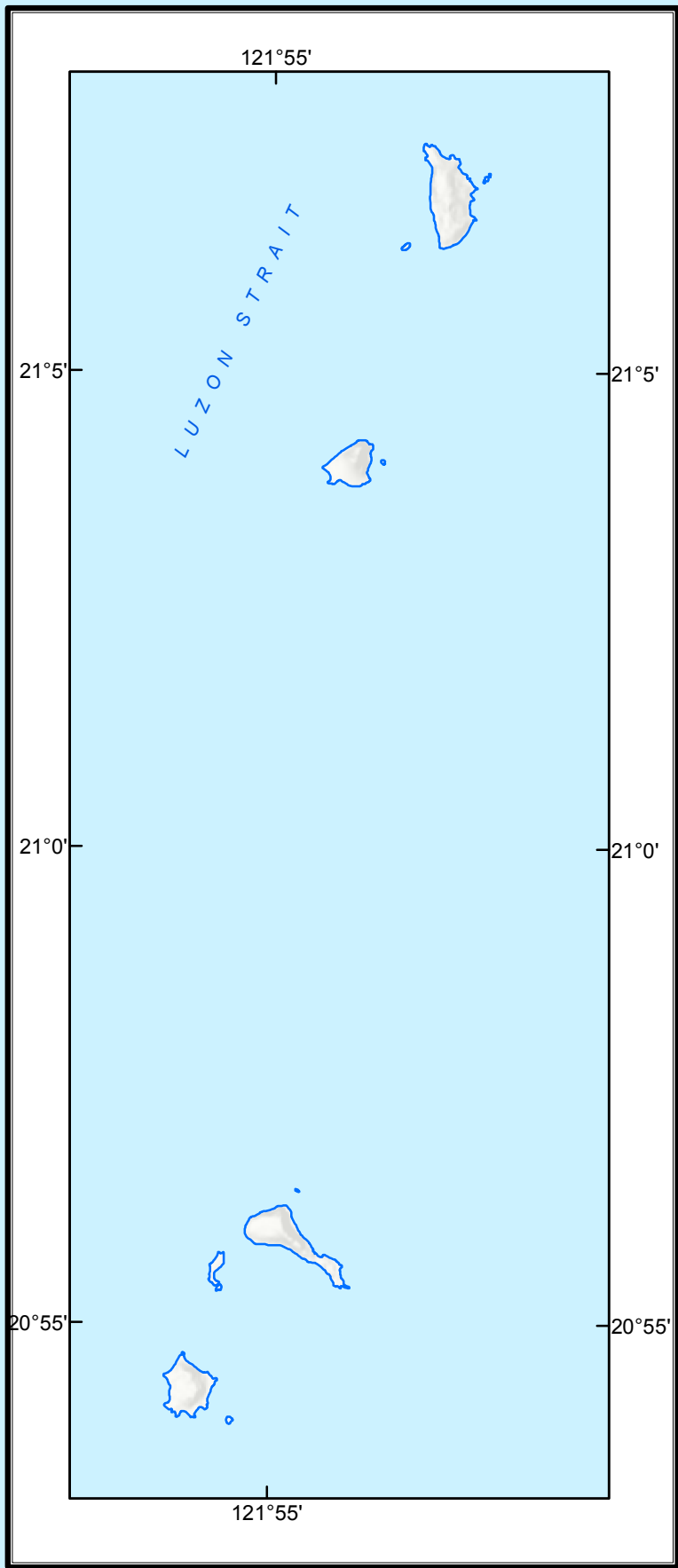
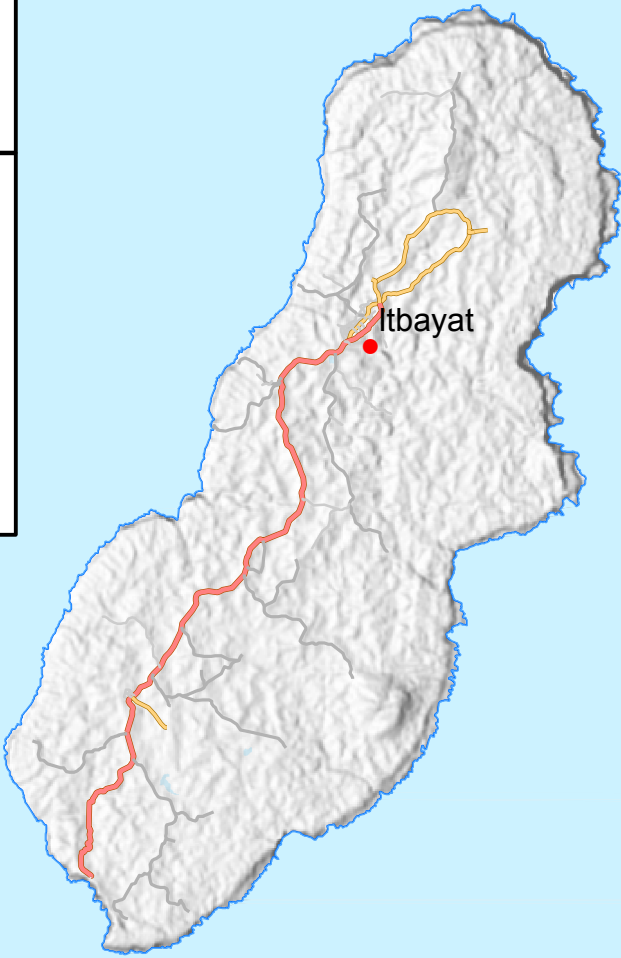
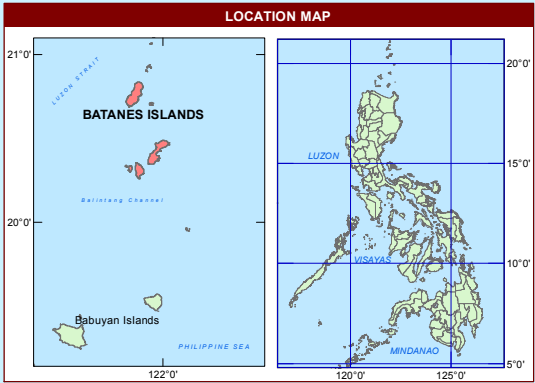







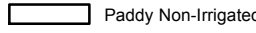
Projection : Transverse Mercator

Datum : PRS 1992

DISCLAIMER : All political boundaries are not authoritative

LUZON STRAIT



LEGEND					
MAPPING UNIT	DESCRIPTION	ORGANIC MATTER ( OM ) %	NITROGEN ( N ) %	AREA	
				ha	%
	Low	0-2	0 - 0.10	-	-
	Moderately Low	2.1-3.5	0.105 - 0.175	93	100.00
	Moderately High	3.6-4.5	0.18 - 0.225	-	-
	High	4.6-5.5	0.23 and above	-	-
TOTAL				93	100.00
 Paddy Irrigated  Paddy Non-Irrigated					

Area estimated based on actual field survey, other information from DA-RFOs, MAs, NIA Service Area, NAMRIA Land Cover (2010) and BSWM Land Use System Map.















**MISCELLANEOUS INFORMATION**

**SOURCES OF INFORMATION:** Topographic information taken from NAMRIA Topographic Map at a scale of 1:50,000. Elevation data taken from SRTM 1 arc-second global dataset (2015). Bathymetry information taken from British Oceanographic Centre Fertility data gathered through the Soil Health Assessment-National Soil Sampling and Testing Project Phase II led by the Bureau of Soils and Water Management in partnership with the DA-Regional Field Offices (RFOs) and Local Government Units (LGUs).

Users noting errors or omissions in this publication are requested to inform the BSWM, SRDC Bldg., Elliptical Rd., cor. Visayas Avenue, Diliman, Quezon City, Philippines or visit the BSWM website (<http://www.bswm.da.gov.ph>).

Copyright © 2017. All rights reserved to the Bureau of Soils and Water Management. No part of this publication may be reproduced, stored in a retrieval system or published without written consent from the BSWM.

Prepared and produced by the GEOMATICS AND SOIL INFORMATION TECHNOLOGY DIVISION, BSWM.

CONVENTIONAL SIGNS		
<b>ROADS</b>	<b>BOUNDARY</b>	<b>HYDROLOGY</b>
 Expressway	 Regional	 Rivers / Lake
 Trunk line	 Provincial	 Shoreline
 Primary	 Municipal	<b>PLACES</b>
 Secondary		 Capital City / City
 Tertiary		 Capital Town / Town

BALINTANG CHANNEL