
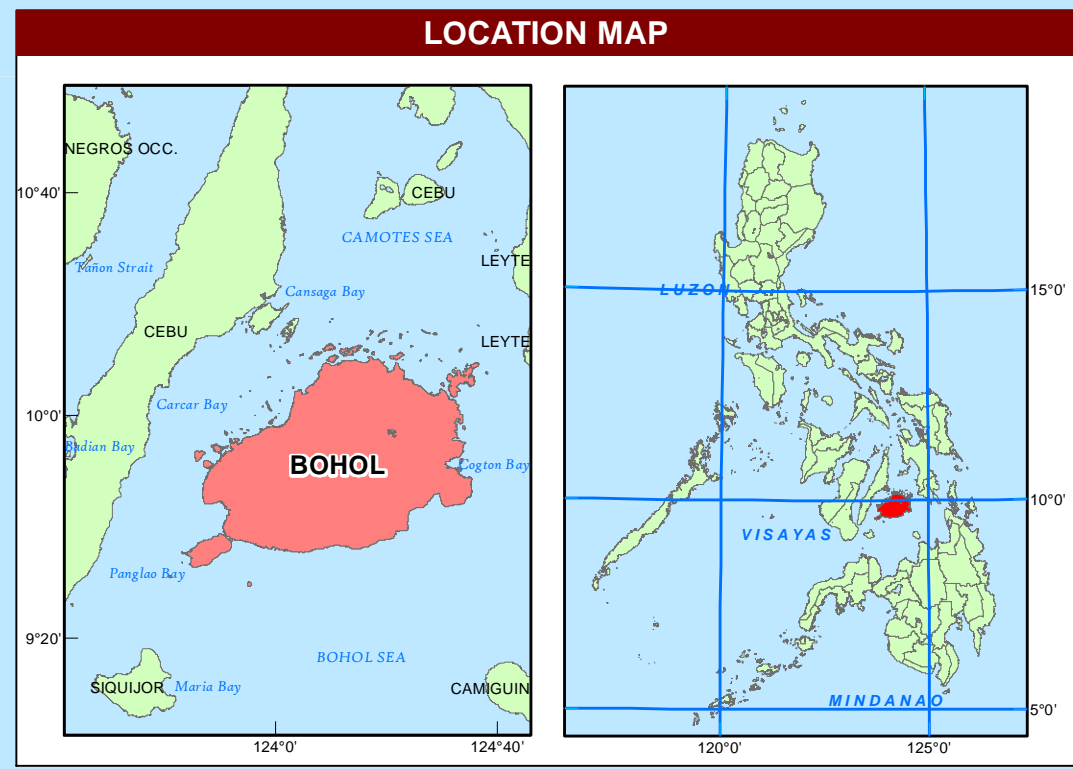








REPUBLIC OF THE PHILIPPINES
DEPARTMENT OF AGRICULTURE
BUREAU OF SOILS AND WATER MANAGEMENT
Elliptical Road Cor. Visayas Ave., Diliman, Quezon City

NUTRIENT STATUS MAP : PHOSPHOROUS
(Key Rice Areas)
PROVINCE OF BOHOL


SCALE 1:110,000
0 2 4 6 8 10
Kilometers

Projection : Transverse Mercator
Datum : PRS 1992
DISCLAIMER : All political boundaries are not authoritative



LEGEND					
MAPPING UNIT	DESCRIPTION	AVAILABLE PHOSPHOROUS (P) (ppm)		AREA	
		Bray 1	OLSEN	ha	%
	Low	0.0 - 2.0	0.0 - 6.0	1,961	5.54
				2,906	8.21
	Moderately Low	2.1 - 6.0	6.1 - 10.0	3,602	10.18
				6,764	19.11
	Moderately High	6.1 - 10.0	10.1 - 15.0	1,615	4.56
				5,286	14.94
	High	10.1 - 15.0	15.1 - 20.0	551	1.56
				12,700	35.89
TOTAL				35,386	100.00
		Paddy Irrigated			Paddy Non Irrigated
Area estimated based on field survey, other information from DA-RFO's, MA's, NIA Service Area, NAMRIA Land Cover (2010), and BSWM Land Use System Map					

CONVENTIONAL SIGNS

ROADS
Expressway
Trunk line
Primary
Secondary
Tertiary
Residential

BOUNDARY
Regional
Provincial
City
Municipal

HYDROLOGY
Rivers / Lake
Shoreline

PLACES
Capital City / City
Capital Town / Town

MISCELLANEOUS INFORMATION

SOURCES OF INFORMATION : Topographic information taken from NAMRIA Topographic Map at a scale of 1:50,000. Elevation data taken from SRTM 1 arc-second global dataset (2015). Bathymetry information taken from British Oceanographic Centre. Phosphorous status data gathered through the Soil Health Assessment - National Soil Sampling and Testing Project Phase I led by the Bureau of Soils and Water Management in partnership with the Co-Regional Field Offices (RFOs) and Local Government Units (LGUs) in 2016. Updated by the Soils Survey Division, BSWM in 2019.

Users noting errors or omissions in this publication are requested to inform the BSWM, SRDC Bldg., Elliptical Rd., cor. Visayas Avenue, Diliman, Quezon City, Philippines or visit the BSWM website (<http://www.bswm.dag.gov.ph>).

Copyright © 2016. All rights reserved to the Bureau of Soils and Water Management. No part of this publication may be reproduced, stored in a retrieval system or published without written consent from the BSWM.

Prepared and produced by the **GEOMATICS AND SOIL INFORMATION TECHNOLOGY DIVISION, BSWM.**