

REPUBLIC OF THE PHILIPPINES

DEPARTMENT OF AGRICULTURE


**BUREAU OF SOILS AND WATER MANAGEMENT**

Elliptical Road Cor. Visayas Ave., Diliman, Quezon City


**NUTRIENT STATUS MAP : PHOSPHOROUS**

**( Key Corn Areas )**

**PROVINCE OF BUKIDNON**



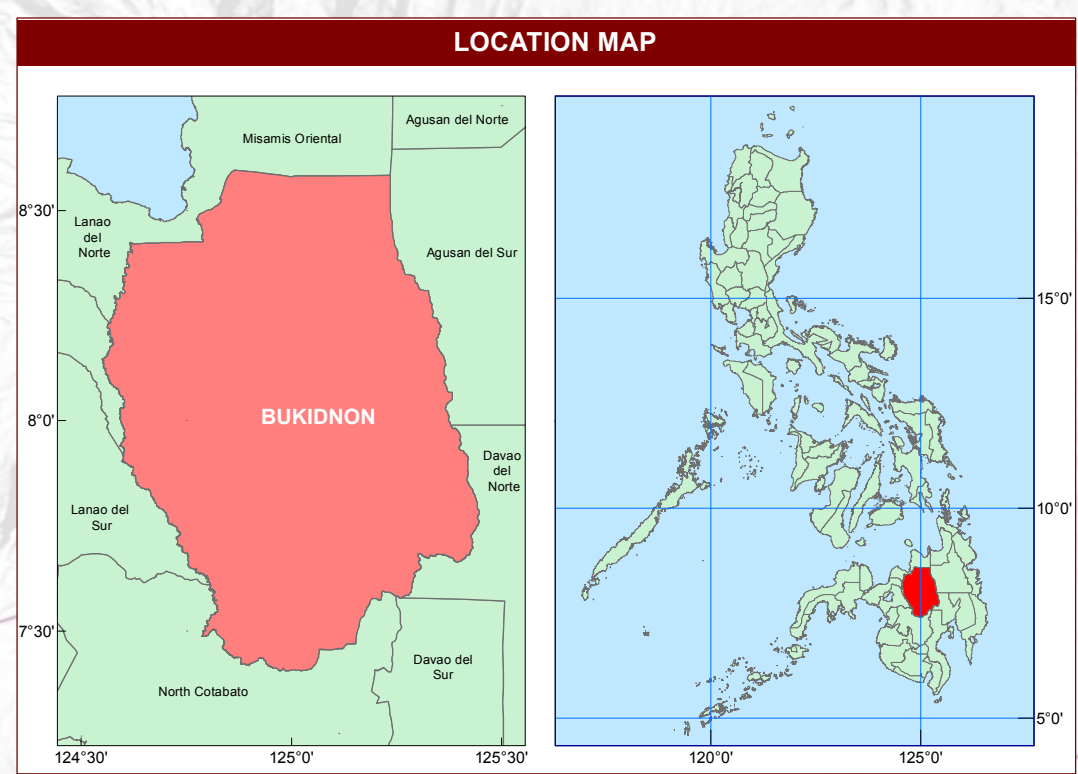
**SCALE 1:135,000**



Projection : Transverse Mercator

Datum : PRS 1992

DISCLAIMER : All political boundaries are not authoritative



MAPPING UNIT	DESCRIPTION	AVAILABLE PHOSPHOROUS (P)		AREA	
		Bray 1 (ppm)	OLSEN	ha	%
Low		0 - 2	0 - 6	12,007	37.05
Moderately Low		2.1 - 6.0	6.1 - 10	6,400	19.75
Moderately High		6.1 - 10	10.1 - 15	5,435	16.77
High		10.1 - 15	15.1 - 20	8,563	26.42
TOTAL				32,405	100.00

Area estimated based on actual field survey, other information from DA-RFOs, MA's, NIA Service Area, NAMRIA Land Cover (2010) and BSWM Land Use System Map

**CONVENTIONAL SIGNS**

**ROADS**

Expressway

Trunk line

Primary

Secondary

Tertiary

Residential

**BOUNDARY**

Regional

Provincial

City

Municipal

**HYDROLOGY**

Rivers / Lake

Shoreline

**PLACES**

Capital City / City

Capital Town / Town

**MISCELLANEOUS INFORMATION**

**SOURCES OF INFORMATION:** Topographic information taken from NAMRIA Topographic Map at a scale of 1:50,000. Elevation data taken from SRTM2arc-second global dataset (2015). Bathymetry information taken from British Oceanographic Centre. Phosphorous status data gathered through the Soil Health Assessment - National Soil Sampling and Testing Project Phase III led by the Bureau of Soils and Water Management in partnership with the DA - Regional Field Office (RFO) and Local Government Units (LGUs).

Users noting errors or omissions in this publication are requested to inform the BSWM, SRDC Bldg., Elliptical Rd., cor. Visayas Avenue, Diliman, Quezon City, Philippines or visit the BSWM website (<http://www.bswm.da.gov.ph>).

Copyright © 2016. All rights reserved to the Bureau of Soils and Water Management. No part of this publication may be reproduced, stored in a retrieval system or published without written consent from the BSWM.

Prepared and produced by the GEOMATICS AND SOIL INFORMATION TECHNOLOGY DIVISION, BSWM.