

REPUBLIC OF THE PHILIPPINES

DEPARTMENT OF AGRICULTURE

BUREAU OF SOILS AND WATER MANAGEMENT

Elliptical Road Cor. Visayas Ave., Diliman, Quezon City

NUTRIENT STATUS MAP : CALCIUM

(Key Rice Areas)

PROVINCE OF CAMIGUIN

SCALE 1:30,000

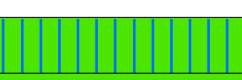



00.511.52

Kilometers

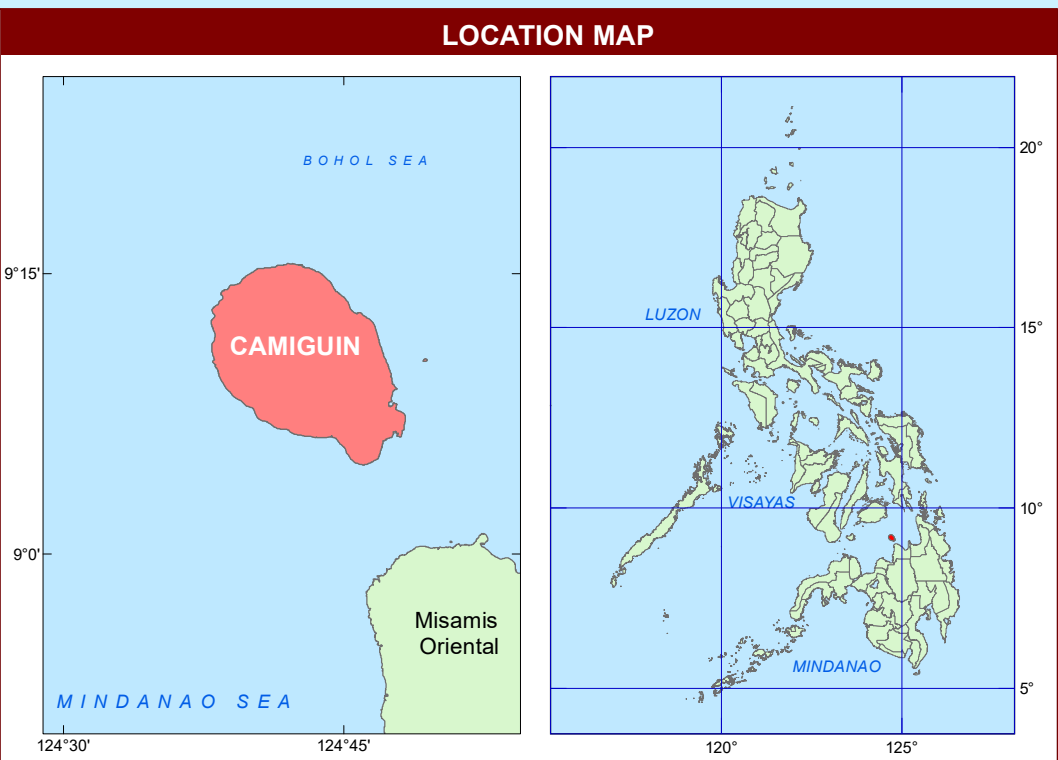
Projection : Transverse Mercator




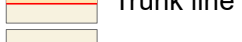




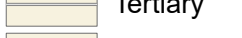





Datum : PRS 1992

DISCLAIMER : All political boundaries are not authoritative

LEGEND				
MAPPING UNIT	DESCRIPTION	Exchangeable Ca, cmol/kg	AREA	
			ha	%
	Sufficient	>2.0	201	82.72
	Deficient	2 and below	42	17.28
TOTAL			243	100.00
<div><div> Paddy Irrigated</div><div> Paddy Non - irrigated</div></div>				

Area estimated based on actual field survey, other information from DA-RFO's, MA's NIA Service Area, NAMRIA Land Cover (2010) and BSWM Land Use System Map.



CONVENTIONAL SIGNS		
ROADS	BOUNDARY	HYDROLOGY
 Expressway	 Regional	 Rivers / Lake
 Trunk line	 Provincial	 Shoreline
 Primary	 City	PLACES
 Secondary	 Municipal	 Capital City / City
 Tertiary		 Capital Town / Town
 Residential		

MISCELLANEOUS INFORMATION

SOURCES OF INFORMATION : Topographic information taken from NAMRIA Topographic Map at a scale of 1:50,000. Elevation data taken from SRTM 1 arc-second global dataset (2015). Bathymetry information taken from British Oceanographic Centre. Calcium status data gathered through the Soil Health Assessment - National Soil Sampling and Testing Project Phase II led by the Bureau of Soils and Water Management in partnership with the DA - Regional Field Offices (RFOs) and Local Government Units (LGUs) in 2017.

Users noting errors or omissions in this publication are requested to inform the BSWM, SRC Building, Elliptical Road, corner Visayas Avenue, Diliman, Quezon City Philippines or visit the BSWM website (<http://www.bswm.da.gov.ph>).

Copyright © 2018. All rights reserved to the Bureau of Soils and Water Management. No part of this publication may be reproduced, stored in a retrieval system or published without written consent from the BSWM.

Prepared and produced by the Geomatics and Soil Information Technology Division, BSWM.