


REPUBLIC OF THE PHILIPPINES  
DEPARTMENT OF AGRICULTURE  
**BUREAU OF SOILS AND  
WATER MANAGEMENT**  
Elliptical Road, cor. Visayas Ave., Diliman, Quezon City

**SOIL FERTILITY MAP  
( Key Rice Areas )**  
**PROVINCE OF COMPOSTELA VALLEY**



**SCALE 1 : 225,000**

0

1

2

4

6

8

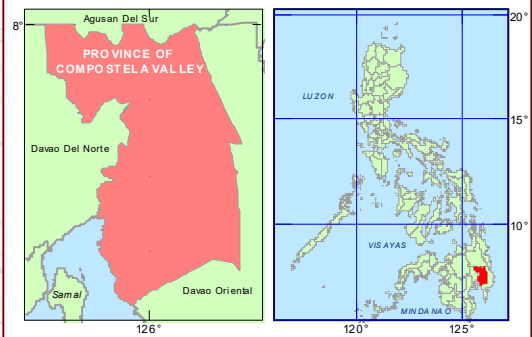
Kilometers











Projection :  
Datum :

Transverse Mercator  
PRS 1992

DISCLAIMER: All political boundaries are not authoritative

**LOCATION MAP**



LEGEND			
MAPPING UNIT	DESCRIPTION	AREA	
		ha	%
	Low	168	0.99
		155	0.91
	Moderately Low	11,455	67.17
		4,479	26.26
	Moderately High	479	2.81
		299	1.75
	High	-	-
		19	0.11
TOTAL		17,054	100.00
<div><div> Paddy Irrigated</div><div> Paddy Non Irrigated</div></div>			

Area estimated based on actual field survey, other information from DA-RFO's, MA's, NIA Service Area, NAMRIA Land Cover (2010) and BSWM Land Use System Map