


REPUBLIC OF THE PHILIPPINES  
**DEPARTMENT OF AGRICULTURE**  
**BUREAU OF SOILS AND WATER MANAGEMENT**  
Elliptical Road Cor. Visayas Ave., Diliman, Quezon City

### SOIL pH MAP ( Key Rice Areas )

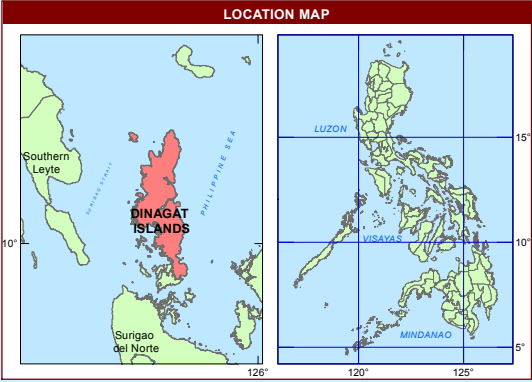
#### PROVINCE OF DINAGAT ISLANDS













SCALE 1:150,000  
0 1 2 3 4 5 6  
Kilometers

Projection : Transverse Mercator  
Datum : PRS 1992  
DISCLAIMER : All political boundaries are not authoritative

P H I L I P P I N E   S E A




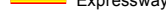


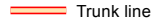



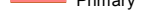



LEGEND					
MAPPING UNIT	pH Value ( 1:1 Ratio )	GENERAL RATING	DESCRIPTION	AREA	
				ha	%
	6.9 and above; 4.5 and below	Low	Nearly Neutral to Extremely Alkaline, Extremely Acid	12	1.02
				-	-
	4.6 - 5.0	Moderately Low	Very Strongly Acid	127	10.82
				214	18.23
	5.1 - 5.5	Moderately High	Strongly Acid	201	17.12
				322	27.43
	5.6 - 6.8	High	Moderately Acid to Nearly Neutral	174	14.82
				124	10.56
TOTAL				1,174	100.00
<div> Paddy Irrigated</div> <div> Paddy Non-Irrigated</div>					

Area estimated based on actual field survey; other information from DA-RFOs, MAs, NIA Service Area, NAMRIA Land Cover (2010) and BSWM Land Use System Map.

P H I L I P P I N E   S E A

**MISCELLANEOUS INFORMATION**  
**SOURCES OF INFORMATION:**Topographic information taken from NAMRIA Topographic Map at a scale of 1:50,000. Elevation data taken from SRTM 1 arc-second global dataset (2015). Bathymetry information taken from British Oceanographic Centre Fertility data gathered through the Soil Health Assessment-National Soil Sampling and Testing Project Phase II led by the Bureau of Soils and Water Management in partnership with the DA-Regional Field Offices (RFOs) and Local Government Units (LGUs).  
Users noting errors or omissions in this publication are requested to inform the BSWM SRDC Bldg., Elliptical Rd., cor Visayas Avenue, Diliman, Quezon City, Philippines or visit the BSWM website (<http://www.bswm.da.gov.ph>).  
Copyright © 2017. All rights reserved to the Bureau of Soils and Water Management. No part of this publication may be reproduced, stored in a retrieval system or published without written consent from the BSWM.  
Prepared and produced by the GEOMATICS AND SOIL INFORMATION TECHNOLOGY DIVISION,BSWM.

CONVENTIONAL SIGNS		
<b>ROADS</b>	<b>BOUNDARY</b>	<b>HYDROLOGY</b>
 Expressway	 Regional	 Rivers / Lake
 Trunk line	 Provincial	 Shoreline
 Primary	 Municipal	<b>PLACES</b>
 Secondary		 Capital City / City
 Tertiary		 Capital Town / Town