


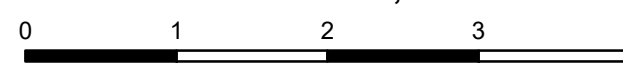
REPUBLIC OF THE PHILIPPINES  
DEPARTMENT OF AGRICULTURE  
**BUREAU OF SOILS AND WATER MANAGEMENT**  
Elliptical Road Cor. Visayas Ave., Diliman, Quezon City

### NUTRIENT STATUS MAP : CALCIUM ( Key Rice Areas )

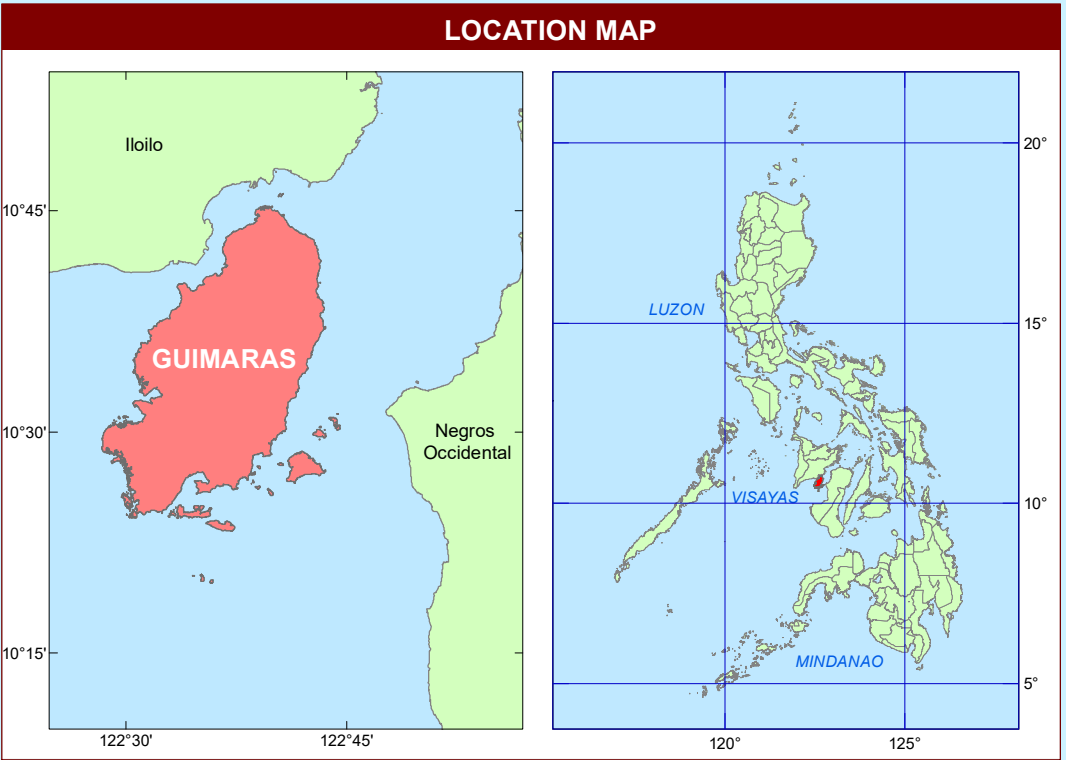
#### PROVINCE OF GUIMARAS

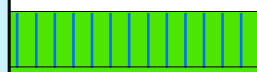





SCALE 1:50,000









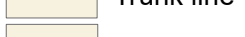




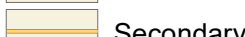


Projection : Transverse Mercator  
Datum : PRS 1992  
DISCLAIMER : All political boundaries are not authoritative



LEGEND				
MAPPING UNIT	DESCRIPTION	Exchangeable Ca, cmol/kg	AREA	
			ha	%
	Sufficient	>2.0	-	-
	Deficient	2 and below	9	0.17
TOTAL			5,427	100.00
	Paddy Irrigated			
	Paddy Non - Irrigated			

Area estimated based on actual field survey, other information from DA-RFO's, MA's NIA Service Area, NAMRIA Land Cover (2010) and BSWM Land Use System Map.

CONVENTIONAL SIGNS		
<b>ROADS</b>	<b>BOUNDARY</b>	<b>HYDROLOGY</b>
 Expressway	 Regional	 Rivers / Lake
 Trunk line	 Provincial	 Shoreline
 Primary	 City	<b>PLACES</b>
 Secondary	 Municipal	 Capital City / City
 Tertiary		 Capital Town / Town
 Residential		

MISCELLANEOUS INFORMATION

SOURCES OF INFORMATION : Topographic information taken from NAMRIA Topographic Map at a scale of 1:50,000. Elevation data taken from SRTM 1 arc-second global dataset (2015). Bathymetry information taken from British Oceanographic Centre. Calcium status data gathered through the Soil Health Assessment - National Soil Sampling and Testing Project Phase II led by the Bureau of Soils and Water Management in partnership with the DA - Regional Field Office (RFO) and Local Government Units (LGUs) in 2017.

Users noting errors or omissions in this publication are requested to inform the BSWM SROC Building, Elliptical Road, corner Visayas Avenue, Diliman, Quezon City, Philippines or visit the BSWM website (<http://www.bswm.da.gov.ph/>).

Copyright © 2018. All rights reserved to the Bureau of Soils and Water Management. No part of this publication may be reproduced, stored in a retrieval system or published without written consent from the BSWM.

Prepared and produced by the Geomatics and Soil Information Technology Division, BSWM.