


REPUBLIC OF THE PHILIPPINES
DEPARTMENT OF AGRICULTURE
**BUREAU OF SOILS AND
WATER MANAGEMENT**
Elliptical Road Cor. Visayas Ave., Diliman, Quezon City

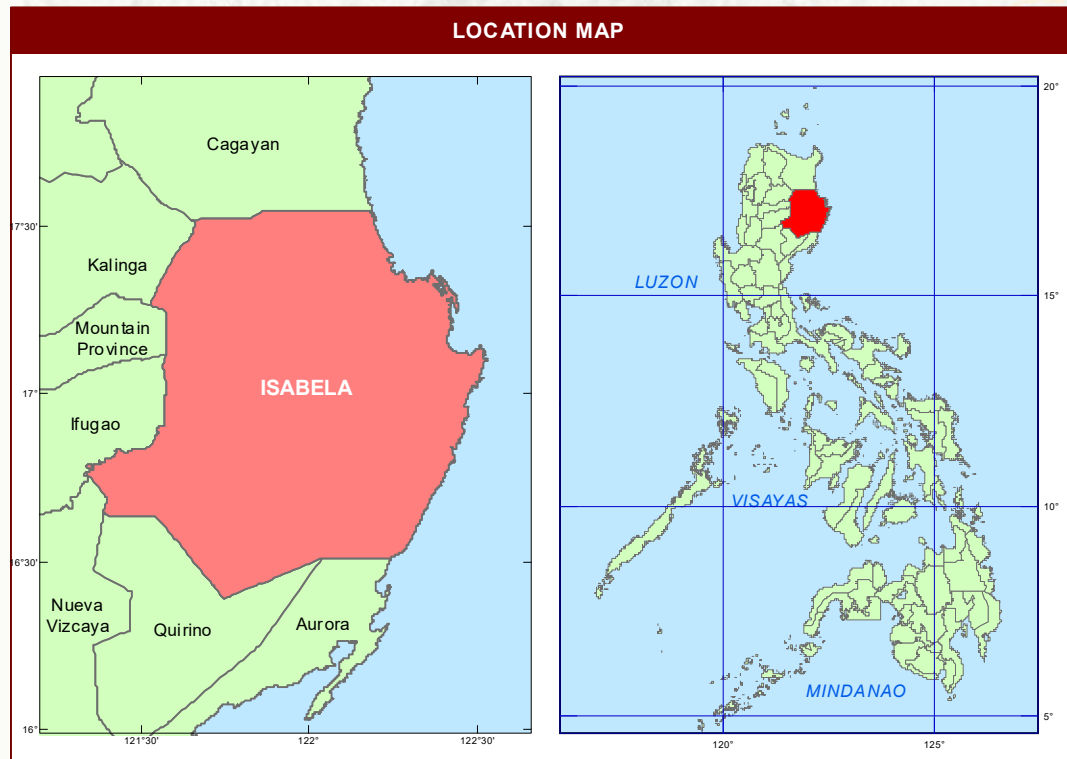
NUTRIENT STATUS MAP : PHOSPHORUS
(Key Rice Areas)
PROVINCE OF ISABELA








SCALE 1:156,000


0 2 4 6 8 10 12 14
Kilometers

Projection : Transverse Mercator
Datum Luzon 1911
DISCLAIMER : All political boundaries are not authoritative



LEGEND					
MAPPING UNIT	DESCRIPTION	AVAILABLE PHOSPHORUS (P)		AREA	
		(ppm)		ha	%
		OLSEN	Bray 1		
	Low	0-2	0-10	85,389	46.45
				51,624	28.09
	Moderately Low	2.1-6.0	10.1-15	6,715	3.65
				4,294	2.34
	Moderately High	6.1-10	15.1-20	8,837	4.81
				7,533	4.10
	High	10.1-15	20.1-30	12,136	6.60
				7,284	3.96
TOTAL				183,812	100.00

 Paddy Irrigated

 Paddy Non-irrigated

Area estimated based on field survey, other information from DA-RIO's, NA's, NIA Service Area, NAMRIA Land Cover (2010), and BSWM Land Use System Map.

MISCELLANEOUS INFORMATION

SOURCES OF INFORMATION : Topographic information taken from NAMRIA Topographic Map at a scale of 1:50,000. Elevation data taken from SRTM 1 arc-second global dataset (2015). Bathymetry information taken from British Oceanographic Centre. Fertility data gathered through the Bureau of Soils and Water Management (BSWM), National Soil Sampling and Testing for Fertility and Crop Suitability Assessment Project led by the Soils Survey Division (SSD) in 2016.

Users noting errors or omissions in this publication are requested to inform the BSWM, SRDC Bldg., Elliptical Rd. cor. Visayas Avenue, Diliman, Quezon City, Philippines or visit the BSWM website <http://www.bswm.da.gov.ph/>.

Copyright © 2016. All rights reserved to the Bureau of Soils and Water Management. No part of this publication may be reproduced, stored in a retrieval system or published without written consent from the BSWM.

Prepared and produced by the **GEOMATICS AND SOIL INFORMATION TECHNOLOGY DIVISION, BSWM.**

ROADS

- Expressway
- Trunk line
- Primary
- Secondary
- Tertiary

BOUNDARY

- Regional
- Provincial
- District
- Municipal

HYDROLOGY

- Rivers / Lake
- Shoreline

PLACES

- Capital City / City
- Capital Town / Town