






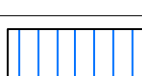

REPUBLIC OF THE PHILIPPINES
DEPARTMENT OF AGRICULTURE
BUREAU OF SOILS AND
WATER MANAGEMENT
Elliptical Road Cor. Visayas Ave., Diliman, Quezon City

NUTRIENT STATUS MAP : POTASSIUM
(Key Rice Areas)

PROVINCE OF LA UNION


SCALE 1:65,000
0 1 2 3 4 5
kilometers



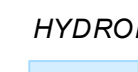










Projection : Transverse Mercator
Datum : Luzon 1911
DISCLAIMER : All political boundaries are not authoritative

LEGEND					
MAPPING UNIT	DESCRIPTION	EXTRACTABLE POTASSIUM (K)		AREA	
		(Cold H ₂ SO ₄)	(Hot H ₂ SO ₄)	ha	%
	Low	0-15	0-25	134	0.49
				1,668	6.03
	Moderately Low	15.1-30	25.1-50	3,626	13.13
				15,708	56.87
	Moderately High	30.1-50	50.1-75	989	3.58
				3,840	13.90
	High	>50	75.1-100	424	1.54
				1,231	4.46
				TOTAL	
	Paddy Irrigated			Paddy Non Irrigated	

Area estimated based on actual field survey, other information from DA-QR-01, MA's NA Service area, NAMRIA Local Coord (2003) and Ground and Soil System Map

Area estimated based on actual field survey, other information from DA-RFO's MA's NIS Service Area, NAMRIA Land Cover (2010) and BSWM Laser Lidar System Maps.



CONVENTIONAL SIGNS		
ROADS	BOUNDARY	HYDROLOGY
 Expressway	 Regional	 Rivers / Lake
 Trunk line	 Provincial	 Shoreline
 Primary	 District	PLACES
 Secondary	 Municipal	 Capital City / City
 Tertiary		 Capital Town / Town

MISCELLANEOUS INFORMATION

SOURCES OF INFORMATION : Topographic information taken from NAMRIA Topographic Map at a scale of 1:50,000. Elevation data taken from SRTM 1 arc-second digital dataset (2010). Bathymetry information taken from British Oceanographic Centre. Fertility data gathered through the Bureau of Soils and Water Management (BSWM) National Soil Sampling and Testing for Fertility and Crop Suitability Assessment Project led by the Soils Survey Division (SSD) in 2016.

Users noting errors or omissions in this publication are requested to inform the BSWM, SRDC Bldg., Elliptical Rd. cor. Visayas Avenue, Diliman, Quezon City, Philippines or visit the BSWM website www.bswm.das.gov.ph

Copyright © 2016. All rights reserved to the Bureau of Soils and Water Management. No part of this publication may be reproduced, stored in a retrieval system or published without written consent from the BSWM. Prepared and produced by the Geomatics and Soil Information Technology Division, BSWM.