


REPUBLIC OF THE PHILIPPINES
DEPARTMENT OF AGRICULTURE
BUREAU OF SOILS AND
WATER MANAGEMENT
Elliptical Road Cor. Visayas Ave., Diliman, Quezon City

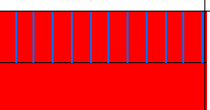

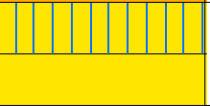
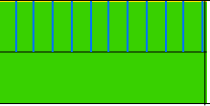

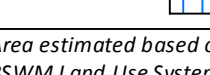
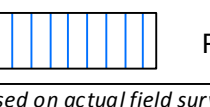

NUTRIENT STATUS MAP : PHOSPHORUS
(Key Rice Areas)

PROVINCE OF LA UNION

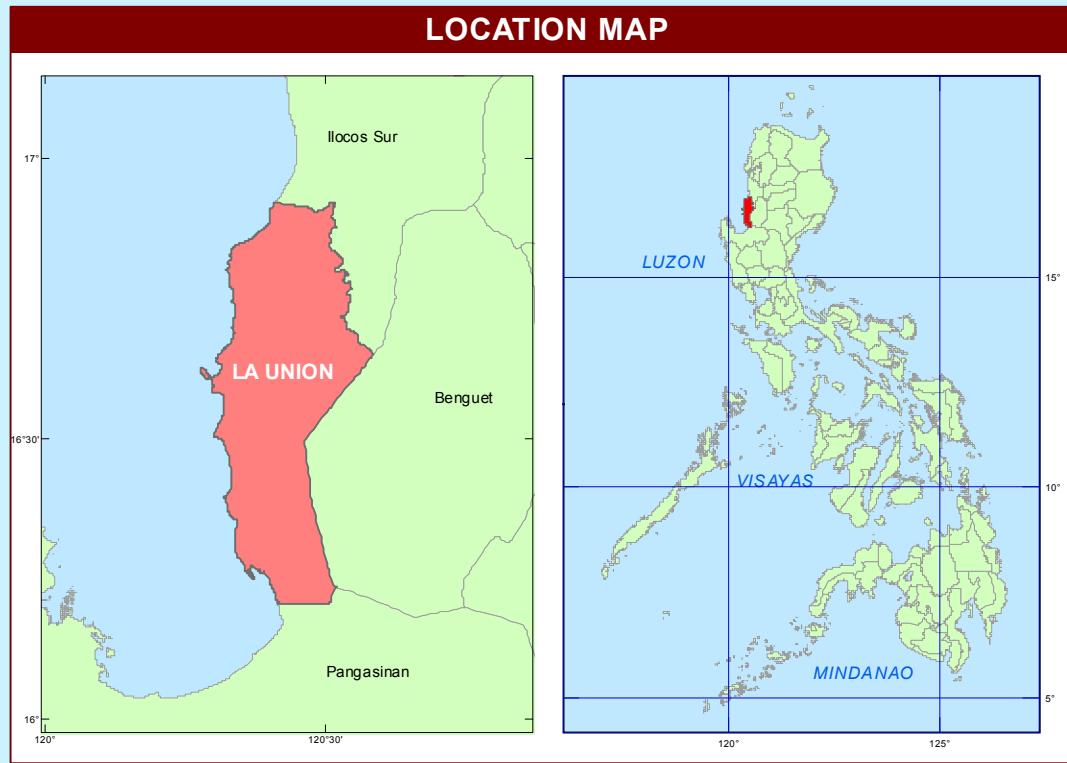









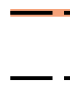





SCALE 1:65,000
0 1 2 3 4 5
kilometers

Projection : Transverse Mercator
Datum : Luzon 1911
DISCLAIMER : All political boundaries are not authoritative

LEGEND					
MAPPING UNIT	DESCRIPTION	AVAILABLE PHOSPHORUS (P) (ppm)		AREA	
		OLSEN	Bray 1	ha	%
	Low	0-2	0-10	673	2.44
	Moderately Low	2.1-6.0	10.1-15	6,988	25.30
				1,448	5.24
	Moderately High	6.1-10	15.1-20	-	-
				-	-
	High	10.1-15	20.1-30	3,051	11.05
				7,681	27.81
				TOTAL	27,620 100.00
	Paddy Irrigated				
	Paddy Non Irrigated				

Area estimated based on actual field survey, other information from DA-RDO's MAA's NIA Service Area, NAMRIA Land Cover (2010) and BSWM Land Use System Map.



CONVENTIONAL SIGNS		
ROADS	BOUNDARY	HYDROLOGY
 Expressway	 Regional	 Rivers / Lake
 Trunk line	 Provincial	 Shoreline
 Primary	 District	PLACES
 Secondary	 Municipal	 Capital City / City
 Tertiary		 Capital Town / Town

MISCELLANEOUS INFORMATION

SOURCES OF INFORMATION : Topographic information taken from NAMRIA Topographic Map at a scale of 1:50,000. Elevation data taken from SRTM 1 arc-second digital dataset (2010). Bathymetry information taken from British Oceanographic Centre. Fertility data gathered through the Bureau of Soil and Water Management (BSWM) National Soil Sampling and Testing for Fertility and Crop Suitability Assessment Project led by the Soil Survey Division (SSD) in 2016.

Users noting errors or omissions in this publication are requested to inform the BSWM, SRDC Bldg., Elliptical Rd. cor. Visayas Avenue, Diliman, Quezon City, Philippines or visit the BSWM website www.bsrm.gov.ph.

Copyright © 2016. All rights reserved to the Bureau of Soil and Water Management. No part of this publication may be reproduced, stored in a retrieval system or published without written consent from the BSWM. Prepared and produced by the Geomatics and Soil Information Technology Division, BSWM.