LAND SUITABILITY MAP

ARABICA COFFEE

LAND RESOURCES EVALUATION AND SUITABILITY ASSESSMENT OF STRATEGIC PRODUCTION AREAS

PROVINCE OF NEGROS ORIENTAL

REPUBLIC OF THE PHILIPPINES
DEPARTMENT OF AGRICULTURE
BUREAU OF SOILS AND WATER MANAGEMENT
SRDC Bldg., Elliptical Road Cor. Visayas Avenue, Diliman, Quezon City 1101
Tel/Fax No. : (+632) 332-9534 E-mail : *bswmclientcenter@yahoo.com*

MAP INDEX

LAND RESOURCES EVALUATION AND SUITABILITY ASSESSMENT OF STRATEGIC PRODUCTION AREAS

PROVINCE OF NEGROS ORIENTAL

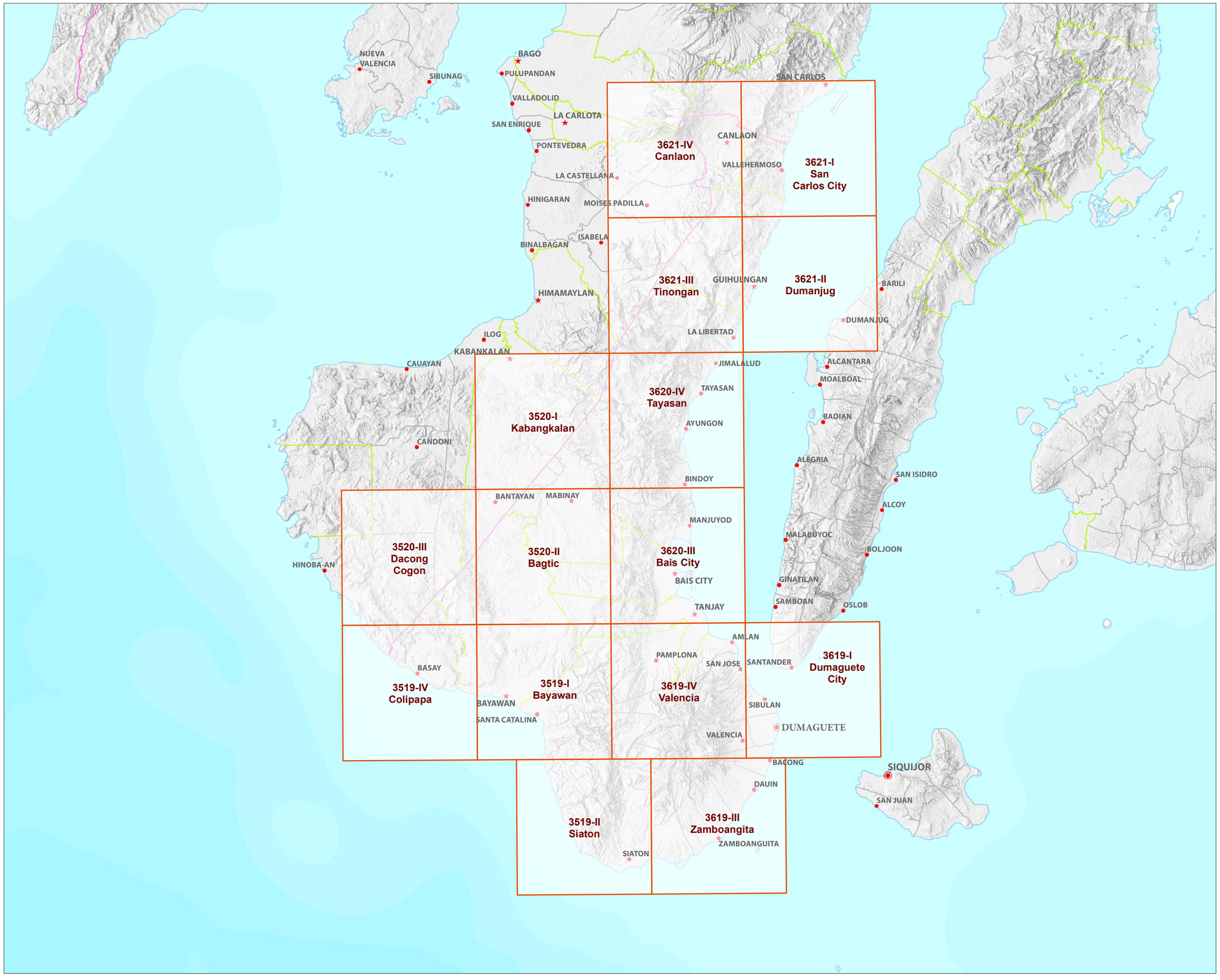

LEGEND

Places

- Capital City
- City
- Capital Town
- Town

Administrative Boundary

- Regional
- Provincial
- City
- Municipal

Map Index

- Index grid

Topographic Relief

Bathymetry

LOCATION MAP

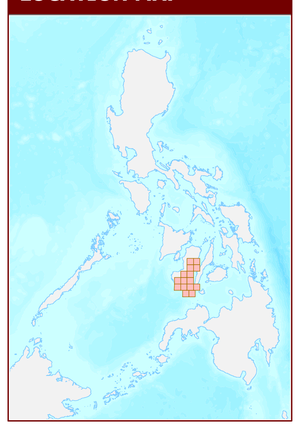

LAND SUITABILITY MAP FOR ARABICA COFFEE

LAND RESOURCES EVALUATION AND SUITABILITY ASSESSMENT OF STRATEGIC PRODUCTION AREAS

NEGROS ORIENTAL, REGION VII

EXTENT OF SUITABILITY FOR ARABICA COFFEE PRODUCTION BY MUNICIPALITY

MUNICIPALITY	EXISTING COFFEE (Ha)			TOTAL EXISTING AREA (Ha)	EXPANSION AREA (Ha)						CONFLICT RESOLUTION (Ha)								TOTAL POTENTIAL EXPANSION AREA (Ha)
					Coconut		Shrubland, unmanaged*		Grassland, unmanaged*		Corn		Rice paddy, non-irrigated		Sugarcane		Other crops		
	S1	S2	S3		S1	S2	S1	S2	S1	S2	S1	S2	S1	S2	S1	S2	S1	S2	
AMLAN	-	-	15	15	-	23	-	-	-	8	-	-	-	-	-	-	-	-	31
AYUNGON	-	138	117	255	-	-	-	118	-	1,083	-	261	-	191	-	-	-	-	1,653
BACONG	-	-	-	-	-	-	-	-	-	-	-	29	-	-	-	13	-	-	43
BAIS CITY	-	-	-	-	-	3	-	30	-	83	-	116	-	9	-	-	-	-	239
BASAY	-	-	-	-	-	-	-	-	-	-	-	-	-	-	-	-	-	-	-
BINDOY	-	36	24	60	-	28	-	8	-	477	-	-	-	70	-	-	-	-	584
CANLAON CITY	-	50	19	69	-	-	-	-	-	10	-	1,733	-	765	-	151	-	-	2,659
CITY OF BAYAWAN	-	-	-	-	-	-	-	44	-	49	-	5	-	207	-	-	-	-	304
CITY OF GUIHULNGAN	-	4	62	66	-	5	-	455	-	3,017	-	33	-	375	-	-	-	-	3,885
CITY OF TANJAY	-	-	-	-	-	24	-	28	-	21	-	125	-	279	-	-	-	-	477
DAUIN	-	-	-	-	-	45	-	1	-	-	-	299	-	-	-	-	-	-	344
DUMAGUETE CITY	-	-	-	-	-	-	-	-	-	-	-	-	-	-	-	-	-	-	-
JIMALALUD	-	106	478	584	-	-	-	-	-	1	-	3	-	-	-	-	-	-	4
LA LIBERTAD	-	1	5	6	-	-	-	-	-	94	-	5	-	8	-	-	-	-	108
MABINAY	-	-	1	1	-	-	-	-	-	2	-	-	-	-	-	-	-	-	2
MANJUYOD	-	4	17	21	-	-	-	15	-	130	-	-	-	-	-	-	-	-	145
PAMPLONA	-	-	-	-	-	174	-	5	-	332	-	-	-	3	-	-	-	-	514
SAN JOSE	-	-	1	1	-	18	-	4	-	-	-	23	-	-	-	-	-	-	45
SANTA CATALINA	-	-	-	-	-	32	-	113	-	343	-	762	-	165	-	-	-	-	1,414
SIATON	-	-	-	-	-	7	-	38	-	268	-	294	-	-	-	-	-	-	607
SIBULAN	-	2	3	5	-	5	-	188	-	74	-	197	-	5	-	-	-	-	469
TAYASAN	-	30	114	144	-	-	-	3	-	33	-	46	-	73	-	-	-	-	154
VALENCIA	-	-	-	-	-	-	-	63	-	184	-	96	-	-	-	2	-	-	345
VALLEHERMOSO	-	5	10	15	-	-	-	-	-	7.64373	-	39	-	10	-	-	-	-	57
ZAMBOANGUITA	-	-	-	-	-	68	-	30.6714	-	11.3596	-	315	-	7	-	-	-	-	432
TOTAL	-	376	866	**1,242**	-	432	-	1,143	-	6,228	-	4,380	-	2,167	-	167	-	-	**14,516**

Note: Delivery of coffee planting materials must be started on the onset of rainy season.
**establishment of shade trees prior to planting of coffee.*

AGRONOMIC REQUIREMENT OF ARABICA COFFEE PRODUCTION

LAND UTILIZATION TYPE	SUITABILITY RATING	SLOPE (%)	SOIL DEPTH (cm)	SOIL TEXTURE	SOIL DRAINAGE	SOIL REACTION (pH)	INHERENT FERTILITY	FLOODING CLASS	EROSION CLASS	ROCK OUTCROPS	ELEVATION (masl)	ANNUAL RAINFALL (mm)	CLIMATIC TYPE
Coffee (Arabica)	S1	<8	>100	CL, SiCL, SCL, SC, SiC, C, HC	WD,MWD	5.6 -7.2	high	none-slight	none-slight	none-few	1000-2000	2001-4500	I, III, IV
	S2	8 - 30	30 - 100	FSL, L, SiL	SPD,PD	5.1 - 5.5 7.3 - 7.8	medium	moderate	moderate	common	500-1000 2000-2500	1000-2000	I, II
	S3	>30	<30	S, LS, CSL, SL	VPD,ED	<5.0 - > 7.9	low	severe	severe	many	<500 >2500	<1000 >4500	

SLOPE (%)
0 - 3 - level to gently sloping
3 - 8 - gently sloping to undulating
8 - 18 - undulating to rolling
18 - 30 - rolling to moderately steep
30 - 50 - steep
> 50 - very steep

SOIL DRAINAGE
ED - excessively drained
WD - well drained
MWD - moderately well drained
SPD - somewhat poorly drained
PD - poorly drained
VPD - very poorly drained

SOIL REACTION (pH)
< 4.5 - extremely acid
4.5 - 5.0 - very strongly acid
5.1 - 5.5 - strongly acid
5.6 - 6.0 - medium acid
6.1 - 6.5 - slightly acid
6.6 - 7.2 - neutral
7.3 - 7.8 - mildly alkaline
7.9 - 8.4 - moderately alkaline
> 8.5 - strongly alkaline

SOIL TEXTURE
Coarse
S - sand
LS - loamy sand
CSL - coarse sandy loam
SL - sandy loam
Medium
FSL - fine sandy loam
L - loam
SiL - silt loam
CL - clay loam
SiCL - silty clay loam
SCL - sandy clay loam
Fine
SC - sandy clay
SiC - silty clay
C - clay
HC - heavy clay

SOIL DEPTH (cm)
0 - 30 - very shallow
30 - 50 - shallow
50 - 100 - moderately deep
> 100 - deep to very deep

SURFACE IMPEDIMENT
ROCK OUTCROPS
< 10% - none - few
10 - 30% - common
> 30% - many

LAND LIMITATIONS DESCRIPTION AND COMBINATIONS

ELEVATION
El2 - 500 - 1000m or 2000 - 2500m
El3 - < 500m or > 2500m

SOIL DRAINAGE
D2 - Somewhat poorly drained to poorly drained
D3 - Very poorly drained or excessively drained

SOIL DEPTH
Sh2 - Shallow to moderately deep (30 - 100cm)
Sh3 - Very shallow (< 30cm)

SOIL EROSION
E2 - Moderate erosion
E3 - Severe erosion

SLOPE/TOPOGRAPHY
T2 - Undulating to moderately steep
T3 - Steep to very steep

SOIL TEXTURE
Tc - Coarse texture

ROCK OUTCROPS
Rc2 - Common
Rc3 - Many

FLOODING
F2 - Moderate seasonal flooding
F3 - Severe seasonal flooding

CODE	LAND LIMITATION	CODE	LAND LIMITATION	CODE	LAND LIMITATION	CODE	LAND LIMITATION
1	E3-Sh2-Rc3	11	El2-Sh2-Rc2	21	T2-El2-E3-Rc2	31	T3-El2-E3
2	El2	12	El2-Sh2-Rc3	22	T2-El2-E3-Rc3	32	T3-El2-E3-Rc2
3	El2-E2-Sh2-Rc2	13	Sh2-Rc2	23	T2-El2-E3-Sh2-Rc2	33	T3-El2-E3-Rc3
4	El2-E2-Sh2-Rc3	14	Sh2-Rc3	24	T2-El2-E3-Sh2-Rc3	34	T3-El2-E3-Sh2-Rc3
5	El2-E3-Rc3	15	T2	25	T2-El2-F3-D2	35	T3-El2-E3-Sh3-Rc2
6	El2-E3-Sh2-Rc3	16	T2-E3	26	T3	36	T3-El2-E3-Sh3-Rc3
7	El2-F2-D2	17	T2-E3-Sh2-Rc2	27	T3-E3		
8	El2-F3-D2	18	T2-E3-Sh2-Rc3	28	T3-E3-Sh3-Rc2		
9	El2-Rc2	19	T2-El2	29	T3-E3-Sh3-Rc3		
10	El2-Sh2	20	T2-El2-E3	30	T3-El2		

CODE	LAND USE	CODE	LAND USE
2	Rice paddy, non-irrigated	134	Shrubland, unmanaged
4	Corn		
34	Diversified crops		
51	Cassava		
81	Coffee		
82	Cacao		
85	Mango		
112	Sugarcane		
116	Coconut		
126	Grassland		

SUITABILITY CLASSES:

Highly Suitable (S1)
Land having no significant limitation to sustained application of a given use, or only minor limitations that will not significantly reduce productivity or benefits and will not raise inputs above an acceptable level.

Marginally Suitable (S3)
Land having limitations which in aggregate are severe for sustained application of a given use and will so reduce productivity or benefits, or increase required inputs, that this expenditure will be only marginally justified.

Moderately Suitable (S2)
Land having limitation which in aggregate are moderately severe for sustained application of a given use; the limitation will reduce productivity or benefits and increase required inputs to the extent that the overall advantage to be gained from the use, although still attractive, will be appreciably inferior to that expected on class S1 land.

Not Suitable / Not Relevant
Land having limitations which may be surmountable in time but which cannot be corrected with existing knowledge at currently acceptable cost; the limitations are so severe as to preclude successful sustained use of the land in the given manner. Existing forest, shrubland greater than 18% slope, irrigated paddy rice and miscellaneous land types such as built up areas, roads, etc are considered as not relevant.

CLIMATE TYPE

TYPE I : Two pronouced season, dry from November to April and wet during the rest of the year. Maximum rain period is from June to September

TYPE II : No dry season with a very pronounced maximum rain period from December to February. There is not a single dry month. Maximum monthly rainfall occurs during the period from March to May.

TYPE III : No very pronounced maximum rain period, with a dry season lasting only from one to three months, either during the period from December to February or from March to May. This type resembles Type I since it has a short dry season.

TYPE IV : Rainfall is more or less evenly distributed throughout the year. This type resembles Type II since it has no dry season.

Negros Oriental is classified as climatic Type III.

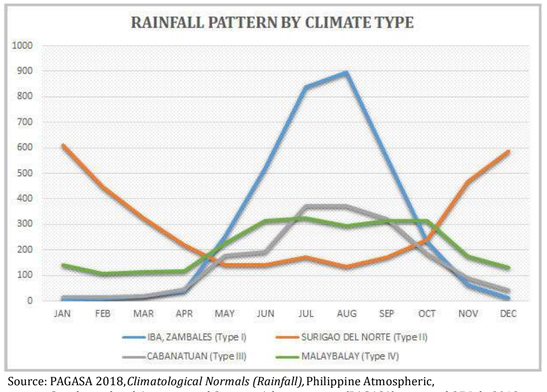

Source: PAGASA 2018, *Climatological Normals (Rainfall)*, Philippine Atmospheric, Geophysical and Astronomical Services Administration (PAGASA), accessed 27 July 2018, <https://www1.pagasa.dost.gov.ph/index.php/climate/climatological-normals>.

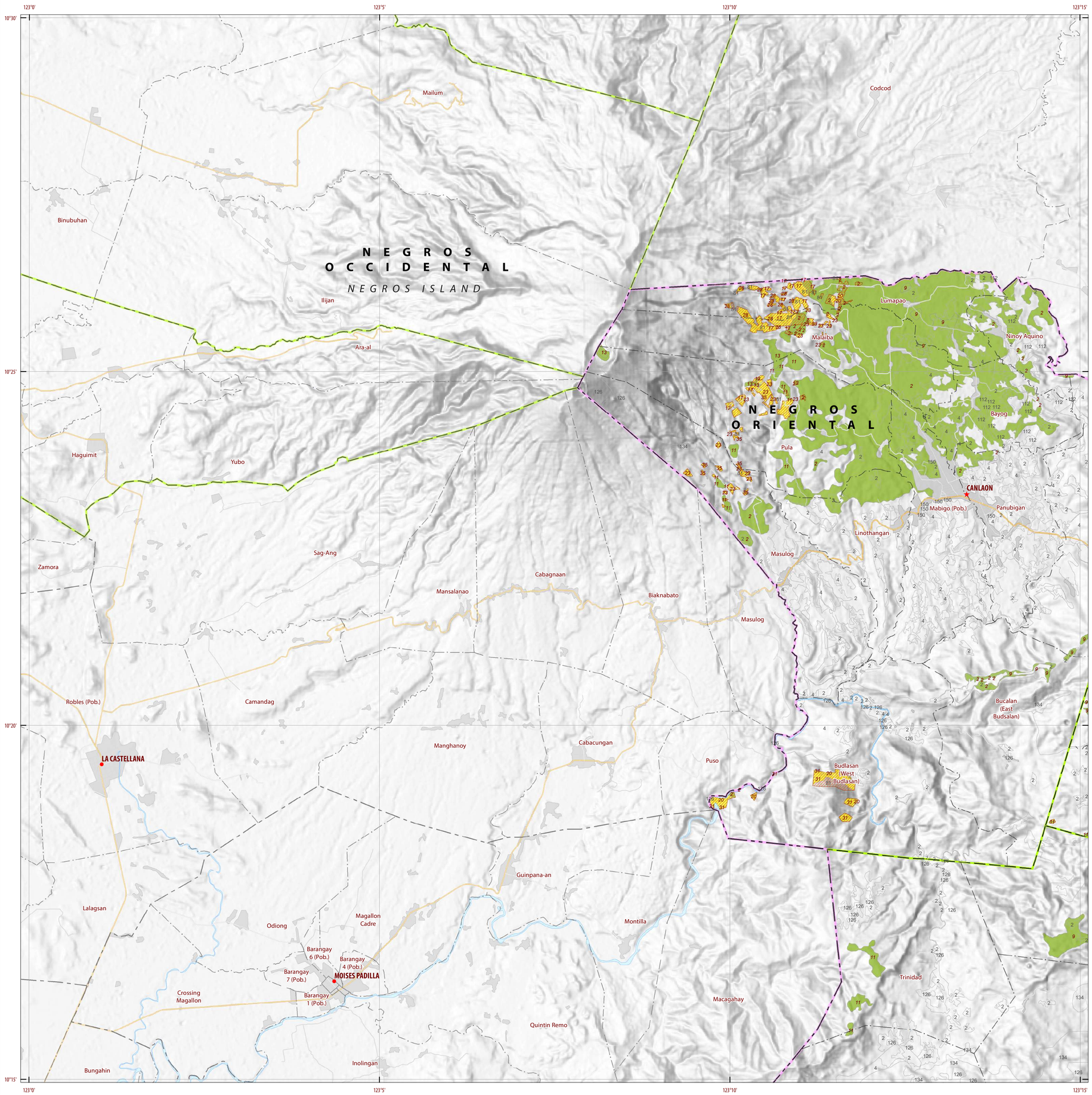

LAND SUITABILITY MAP ARABICA COFFEE

LAND RESOURCES EVALUATION AND SUITABILITY ASSESSMENT OF STRATEGIC PRODUCTION AREAS

N W E S

SCALE 1 : 50 000

0 0.5 1 2 3 4 5 Kilometers

0 0.5 1 2 3 Miles

Universal Transverse Mercator Zone 51 N. PRS 1992 Datum

DISCLAIMER : All political boundaries are not authoritative.

LEGEND

SUITABILITY CLASSES

S1 **Highly Suitable** - Land having no significant limitations to sustained application of a given use, or only minor limitations that will not significantly reduce productivity or benefits and will not raise inputs above an acceptable level.

S2 **Moderately Suitable** - Land having limitations which in aggregate are moderately severe for sustained application of a given use; the limitations will reduce productivity or benefits and increase required inputs to the extent that the overall advantage to be gained from the use, although still attractive, will be appreciably inferior to that expected on class S1 land.

S3 **Marginally Suitable** - Land having limitations which in aggregate are severe for sustained application of a given use and will so reduce productivity or benefits, or increase required inputs, that this expenditure will be only marginally justified.

Not Suitable/ Not Relevant

OTHER SIGNS

NGP Areas

Coffee

1 Land limitation

118 Land use

CONVENTIONAL SIGNS

ROADS

Expressway

Trunk line

Primary

Secondary

Tertiary

BOUNDARY

Region

Province

District

Municipality

Barangay

HYDROLOGY

Sea / Shoreline

Lakes / Rivers

PLACES

Capital City / City

Capital Town / Town

LAND USE

Built-up

Fishpond

Mangrove

ADJOINING SHEETS

3621-IV

INDEX MAP

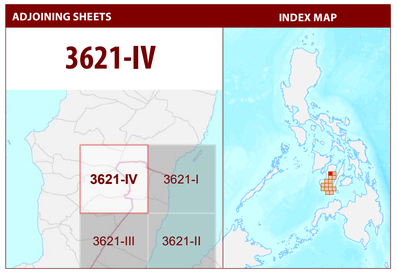

MISCELLANEOUS INFORMATION

SOURCES OF INFORMATION : Topographic information taken from NAMRIA Topographic Map at 1:50,000 scale. Land resources information from the Agricultural Land Management and Evaluation Division (ALMED), Soils Survey Division (SSD) and Laboratory Services Division (LSD) of BSWM. Rice areas obtained from the Land Use System (FAO, 2015) and Philippine Rice Information System (PRISM) (IRRI, 2015). Data analysis and compilation through the **Land Resources Evaluation and Suitability Assessment of Strategic Production Areas for Coffee and Cacao Project** implemented by BSWM (2017).

Project Leader : BERNARDO B. PASCUA

GIS and Cartography : IRVIN K. SAMALCA

Funding Agency : Department of Agriculture - Bureau of Agricultural Research (DA-BAR)

Collaborating Agencies : Philippine Council on Agriculture and Fisheries (PCAF)

: Department of Agriculture Regional Field Office of CAR, Region II, IV-A, IV-B, VI, VII, VIII, IX, X, XI, XII and CARAGA(XIII)

: Local Government Unit (LGU) of covered provinces and municipalities

Map produced by the Geomatics and Soil Information Technology Division, Bureau of Soils and Water Management (BSWM).

Users noting errors or omissions in this publication are requested to inform the Bureau of Soils and Water Management.

This publication is licensed under a Creative Commons Attribution 4.0 International License. Unless otherwise noted, copyright and any other intellectual property rights, in this publication is owned by the Philippine Government. This publication should be attributed as :

BSWM, 2018. *Land Suitability Map Series for Arabica Coffee of the PROVINCE OF NEGROS ORIENTAL (50,000 Scale)* . CC BY NC SA 4.0.

REPUBLIC OF THE PHILIPPINES

DEPARTMENT OF AGRICULTURE

BUREAU OF SOILS AND WATER MANAGEMENT

SRDC Bldg., Elliptical Road Cor. Visayas Avenue, Diliman, Quezon City 1101

Tel/Fax No. : (+632) 332-9534 E-mail : *bswmclientcenter@yahoo.com*

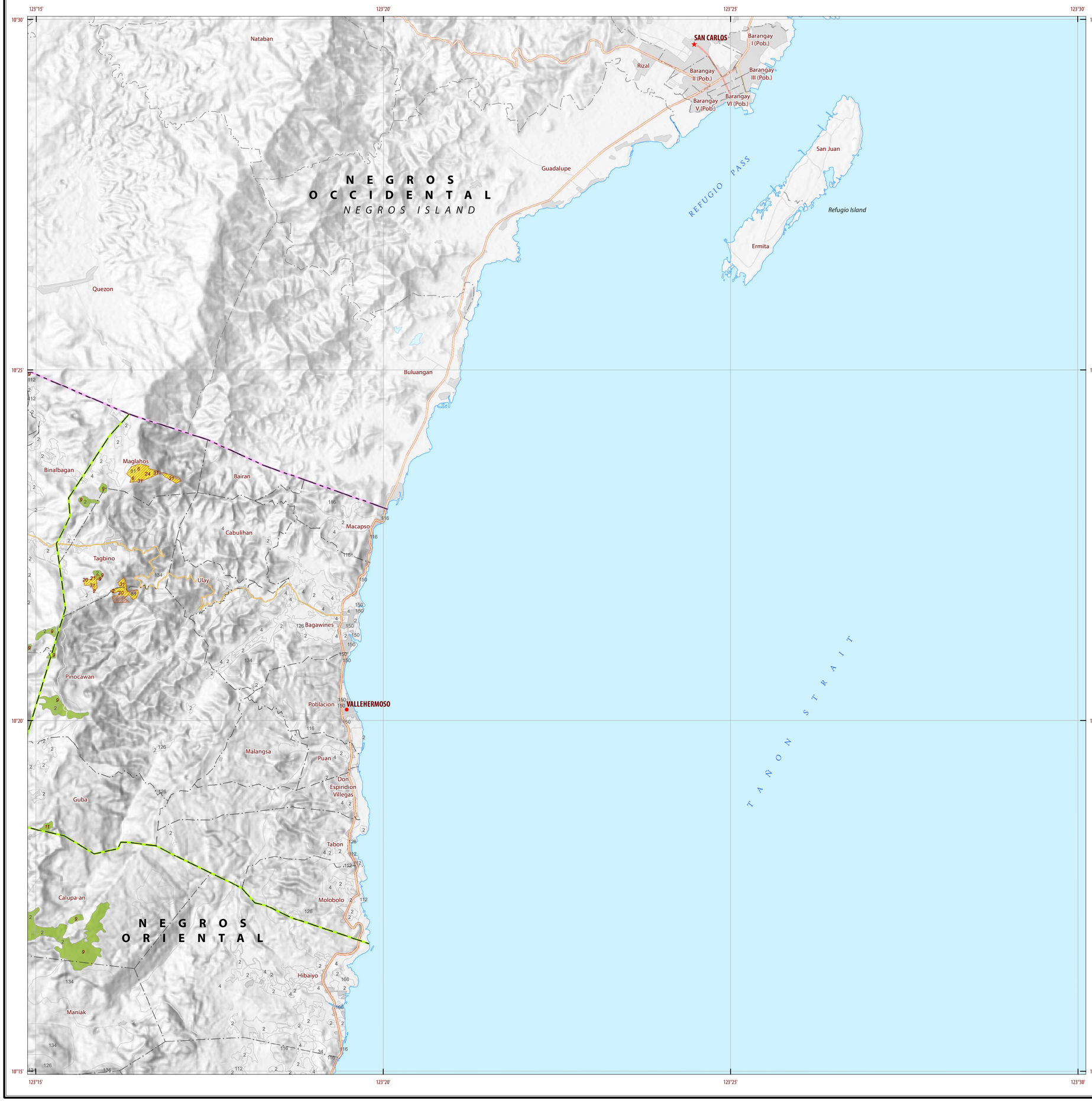

LAND SUITABILITY MAP ARABICA COFFEE

LAND RESOURCES EVALUATION AND SUITABILITY ASSESSMENT OF STRATEGIC PRODUCTION AREAS

N W E S

SCALE 1 : 50 000

0 0.5 1 2 3 4 5 Kilometers

0 0.5 1 2 3 Miles

Universal Transverse Mercator Zone 51 N. PRS 1992 Datum

DISCLAIMER : All political boundaries are not authoritative.

LEGEND

SUITABILITY CLASSES

S1 **Highly Suitable** - Land having no significant limitations to sustained application of a given use, or only minor limitations that will not significantly reduce productivity or benefits and will not raise inputs above an acceptable level.

S2 **Moderately Suitable** - Land having limitations which in aggregate are moderately severe for sustained application of a given use; the limitations will reduce productivity or benefits and increase required inputs to the extent that the overall advantage to be gained from the use, although still attractive, will be appreciably inferior to that expected on class S1 land.

S3 **Marginally Suitable** - Land having limitations which in aggregate are severe for sustained application of a given use and will so reduce productivity or benefits, or increase required inputs, that this expenditure will be only marginally justified.

Not Suitable/ Not Relevant

OTHER SIGNS

NGP Areas

Coffee

1 Land limitation

118 Land use

CONVENTIONAL SIGNS

ROADS

Expressway

Trunk line

Primary

Secondary

Tertiary

BOUNDARY

Region

Province

District

Municipality

Barangay

HYDROLOGY

Sea / Shoreline

Lakes / Rivers

PLACES

Capital City / City

Capital Town / Town

LAND USE

Built-up

Fishpond

Mangrove

ADJOINING SHEETS

3621-I

3621-IV 3621-I

3621-III 3621-II

INDEX MAP

MISCELLANEOUS INFORMATION

SOURCES OF INFORMATION : Topographic information taken from NAMRIA Topographic Map at 1:50,000 scale. Land resources information from the Agricultural Land Management and Evaluation Division (ALMED), Soils Survey Division (SSD) and Laboratory Services Division (LSD) of BSWM. Rice areas obtained from the Land Use System (FAO, 2015) and Philippine Rice Information System (PRISM) (IRRI, 2015). Data analysis and compilation through the **Land Resources Evaluation and Suitability Assessment of Strategic Production Areas for Coffee and Cacao Project** implemented by BSWM (2017).

Project Leader : BERNARDO B. PASCUA

GIS and Cartography : IRVIN K. SAMALCA

Funding Agency : Department of Agriculture - Bureau of Agricultural Research (DA-BAR)

Collaborating Agencies : Philippine Council on Agriculture and Fisheries (PCAF)

: Department of Agriculture Regional Field Office of CAR, Region II, IV-A, IV-B, VI, VII, VIII, IX, X, XI, XII and CARAGA(XIII)

: Local Government Unit (LGU) of covered provinces and municipalities

Map produced by the Geomatics and Soil Information Technology Division, Bureau of Soils and Water Management (BSWM).

Users noting errors or omissions in this publication are requested to inform the Bureau of Soils and Water Management.

This publication is licensed under a Creative Commons Attribution 4.0 International License. Unless otherwise noted, copyright and any other intellectual property rights, in this publication is owned by the Philippine Government. This publication should be attributed as :

BSWM, 2018. *Land Suitability Map Series for Arabica Coffee of the PROVINCE OF NEGROS ORIENTAL (50,000 Scale)* . CC BY NC SA 4.0.

REPUBLIC OF THE PHILIPPINES
DEPARTMENT OF AGRICULTURE
BUREAU OF SOILS AND WATER MANAGEMENT
SRDC Bldg., Elliptical Road Cor. Visayas Avenue, Diliman, Quezon City 1101
Tel/Fax No.: (+632) 332-9534 E-mail : *bswmclientcenter@yahoo.com*

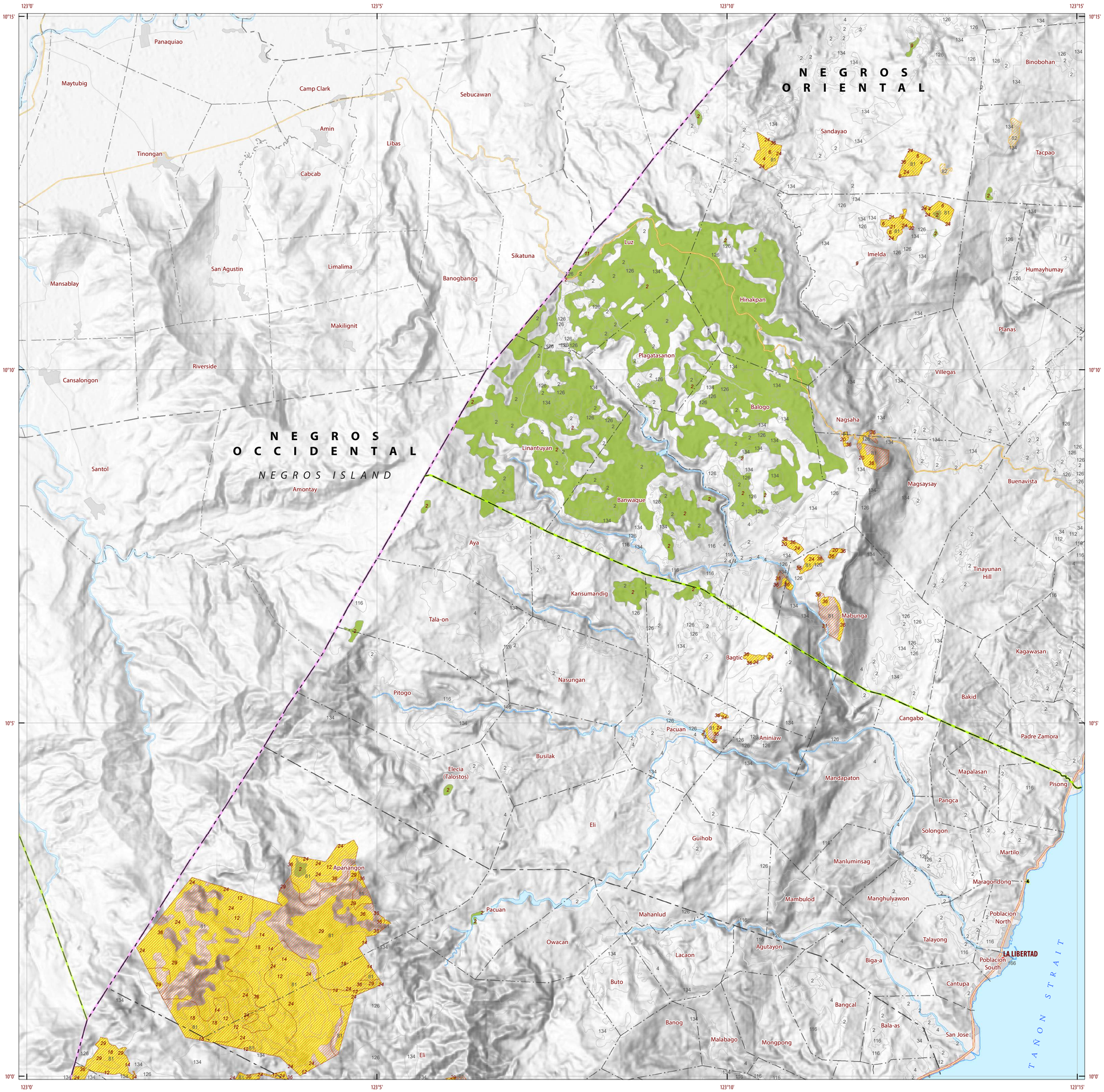

LAND SUITABILITY MAP ARABICA COFFEE

LAND RESOURCES EVALUATION AND SUITABILITY ASSESSMENT OF STRATEGIC PRODUCTION AREAS

N W E S

SCALE 1 : 50 000

0 0.5 1 2 3 4 5 Kilometers

0 0.5 1 2 3 Miles

Universal Transverse Mercator Zone 51 N. PRS 1992 Datum

DISCLAIMER : All political boundaries are not authoritative.

LEGEND

SUITABILITY CLASSES

S1 **Highly Suitable** - Land having no significant limitations to sustained application of a given use, or only minor limitations that will not significantly reduce productivity or benefits and will not raise inputs above an acceptable level.

S2 **Moderately Suitable** - Land having limitations which in aggregate are moderately severe for sustained application of a given use; the limitations will reduce productivity or benefits and increase required inputs to the extent that the overall advantage to be gained from the use, although still attractive, will be appreciably inferior to that expected on class S1 land.

S3 **Marginally Suitable** - Land having limitations which in aggregate are severe for sustained application of a given use and will so reduce productivity or benefits, or increase required inputs, that this expenditure will be only marginally justified.

Not Suitable/ Not Relevant

OTHER SIGNS

NGP Areas

Coffee

1 Land limitation

118 Land use

CONVENTIONAL SIGNS

ROADS

Expressway

Trunk line

Primary

Secondary

Tertiary

BOUNDARY

Region

Province

District

Municipality

Barangay

HYDROLOGY

Sea / Shoreline

Lakes / Rivers

PLACES

Capital City / City

Capital Town / Town

LAND USE

Built-up

Fishpond

Mangrove

ADJOINING SHEETS

3621-III

3621-IV 3621-I

3621-III 3621-II

3520-I 3620-IV

INDEX MAP

MISCELLANEOUS INFORMATION

SOURCES OF INFORMATION : Topographic information taken from NAMRIA Topographic Map at 1:50,000 scale. Land resources information from the Agricultural Land Management and Evaluation Division (ALMED), Soils Survey Division (SSD) and Laboratory Services Division (LSD) of BSWM. Rice areas obtained from the Land Use System (FAO, 2015) and Philippine Rice Information System (PRISM) (IRRI, 2015). Data analysis and compilation through the **Land Resources Evaluation and Suitability Assessment of Strategic Production Areas for Coffee and Cacao Project** implemented by BSWM (2017).

Project Leader : BERNARDO B. PASCUA

GIS and Cartography : IRVIN K. SAMALCA

Funding Agency : Department of Agriculture - Bureau of Agricultural Research (DA-BAR)

Collaborating Agencies : Philippine Council on Agriculture and Fisheries (PCAF)

: Department of Agriculture Regional Field Office of CAR, Region II, IV-A, IV-B, VI, VII, VIII, IX, X, XI, XII and CARAGA(XIII)

: Local Government Unit (LGU) of covered provinces and municipalities

Map produced by the Geomatics and Soil Information Technology Division, Bureau of Soils and Water Management (BSWM).

Users noting errors or omissions in this publication are requested to inform the Bureau of Soils and Water Management.

This publication is licensed under a Creative Commons Attribution 4.0 International License. Unless otherwise noted, copyright and any other intellectual property rights, in this publication is owned by the Philippine Government. This publication should be attributed as :

BSWM, 2018. *Land Suitability Map Series for Arabica Coffee of the PROVINCE OF NEGROS ORIENTAL (50,000 Scale)* . CC BY NC SA 4.0.

REPUBLIC OF THE PHILIPPINES
DEPARTMENT OF AGRICULTURE
BUREAU OF SOILS AND WATER MANAGEMENT
SRDC Bldg., Elliptical Road Cor. Visayas Avenue, Diliman, Quezon City 1101
Tel/Fax No. : (+632) 332-9534 E-mail : *bswmclientcenter@yahoo.com*

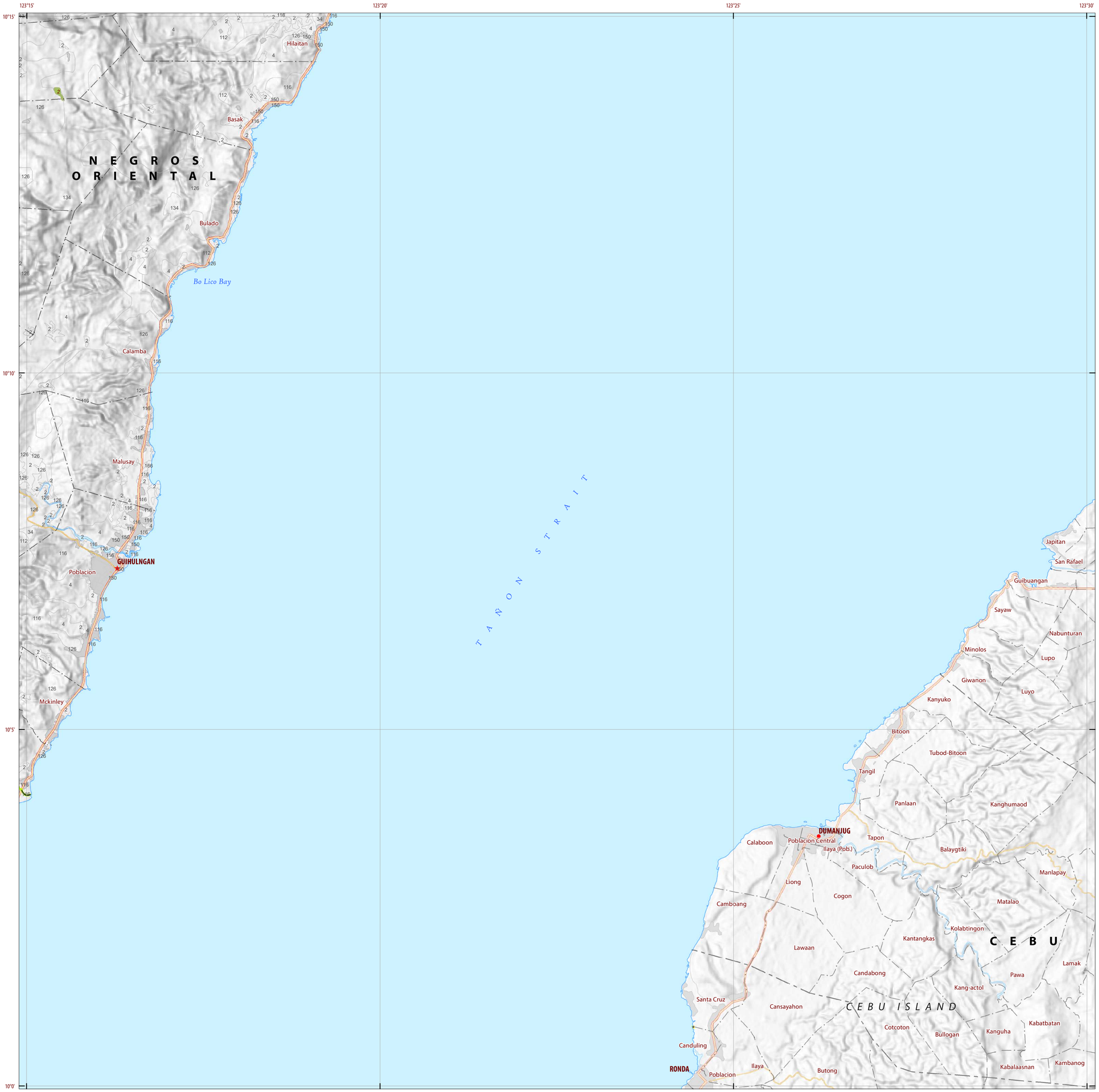

LAND SUITABILITY MAP ARABICA COFFEE

LAND RESOURCES EVALUATION AND SUITABILITY ASSESSMENT OF STRATEGIC PRODUCTION AREAS

N
W E
S

SCALE 1 : 50 000

0 0.5 1 2 3 4 5
Kilometers

0 0.5 1 2 3
Miles

Universal Transverse Mercator Zone 51 N. PRS 1992 Datum
DISCLAIMER : All political boundaries are not authoritative.

LEGEND

SUITABILITY CLASSES

S1 **Highly Suitable** - Land having no significant limitations to sustained application of a given use, or only minor limitations that will not significantly reduce productivity or benefits and will not raise inputs above an acceptable level.

S2 **Moderately Suitable** - Land having limitations which in aggregate are moderately severe for sustained application of a given use; the limitations will reduce productivity or benefits and increase required inputs to the extent that the overall advantage to be gained from the use, although still attractive, will be appreciably inferior to that expected on class S1 land.

S3 **Marginally Suitable** - Land having limitations which in aggregate are severe for sustained application of a given use and will so reduce productivity or benefits, or increase required inputs, that this expenditure will be only marginally justified.

Not Suitable/ Not Relevant

OTHER SIGNS

NGP Areas
Coffee
1 Land limitation
118 Land use

CONVENTIONAL SIGNS

ROADS
Expressway
Trunk line
Primary
Secondary
Tertiary

BOUNDARY
Region
Province
District
Municipality
Barangay

HYDROLOGY
Sea / Shoreline
Lakes / Rivers

PLACES
Capital City / City
Capital Town / Town

LAND USE
Built-up
Fishpond
Mangrove

ADJOINING SHEETS

3621-II

3621-IV 3621-I
3621-III 3621-II
3620-IV

INDEX MAP

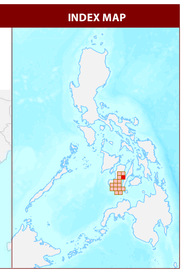

MISCELLANEOUS INFORMATION

SOURCES OF INFORMATION : Topographic information taken from NAMRIA Topographic Map at 1:50,000 scale. Land resources information from the Agricultural Land Management and Evaluation Division (ALMED), Soils Survey Division (SSD) and Laboratory Services Division (LSD) of BSWM. Rice areas obtained from the Land Use System (FAO, 2015) and Philippine Rice Information System (PRISM) (IRRI, 2015). Data analysis and compilation through the **Land Resources Evaluation and Suitability Assessment of Strategic Production Areas for Coffee and Cacao Project** implemented by BSWM (2017).

Project Leader : BERNARDO B. PASCUA
GIS and Cartography : IRVIN K. SAMALCA

Funding Agency : Department of Agriculture - Bureau of Agricultural Research (DA-BAR)
Collaborating Agencies : Philippine Council on Agriculture and Fisheries (PCAF)
: Department of Agriculture Regional Field Office of CAR, Region II, IV-A, IV-B, VI, VII, VIII, IX, X, XI, XII and CARAGA(XIII)
: Local Government Unit (LGU) of covered provinces and municipalities

Map produced by the Geomatics and Soil Information Technology Division, Bureau of Soils and Water Management (BSWM).
Users noting errors or omissions in this publication are requested to inform the Bureau of Soils and Water Management.

This publication is licensed under a Creative Commons Attribution 4.0 International License. Unless otherwise noted, copyright and any other intellectual property rights, in this publication is owned by the Philippine Government. This publication should be attributed as :
BSWM, 2018. *Land Suitability Map Series for Arabica Coffee of the PROVINCE OF NEGROS ORIENTAL (50,000 Scale)* . CC BY NC SA 4.0.

REPUBLIC OF THE PHILIPPINES
DEPARTMENT OF AGRICULTURE
BUREAU OF SOILS AND WATER MANAGEMENT
SRDC Bldg., Elliptical Road Cor. Visayas Avenue, Diliman, Quezon City 1101
Tel/Fax No. : (+632) 332-9534 E-mail : *bswmclientcenter@yahoo.com*

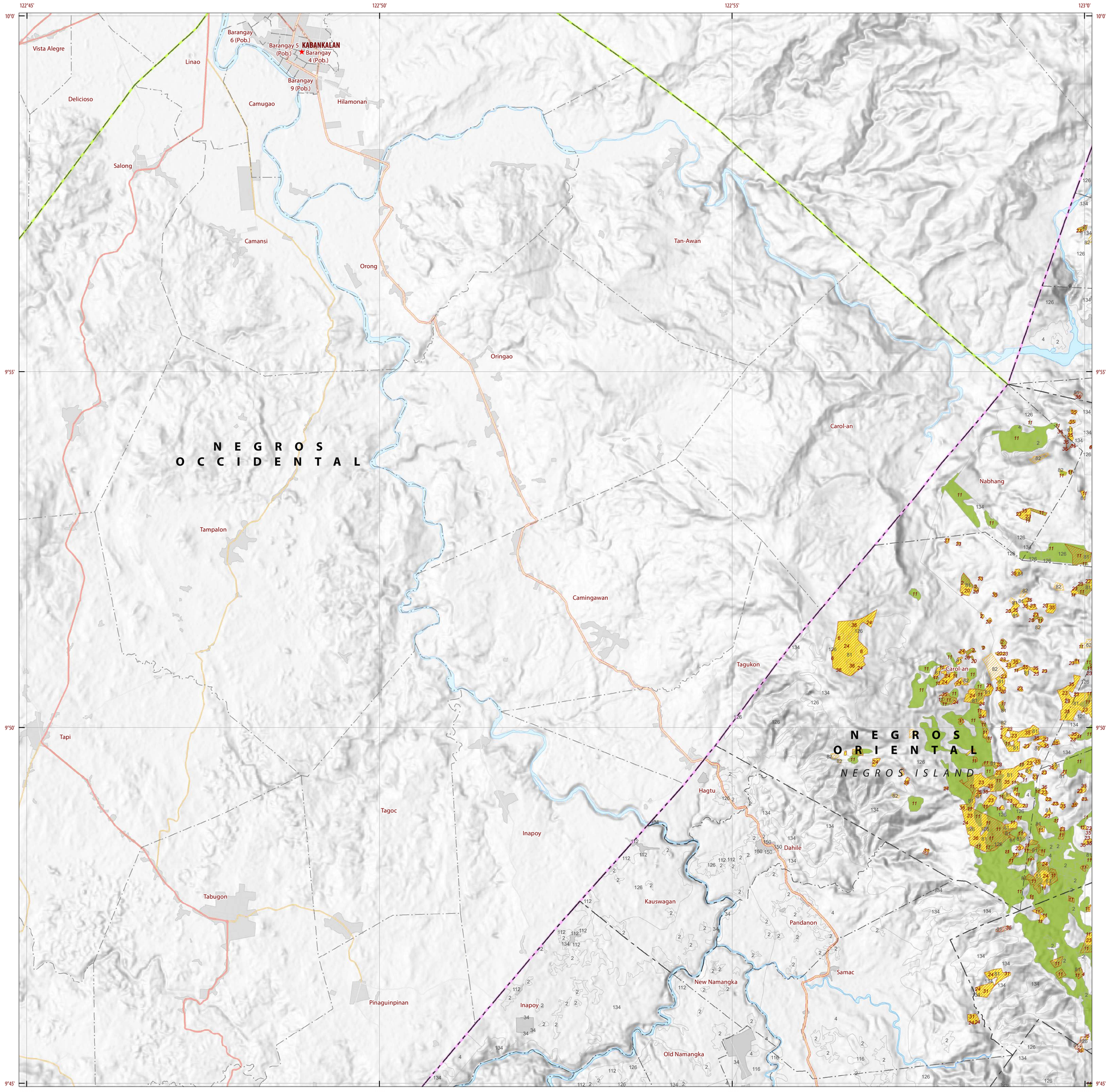

LAND SUITABILITY MAP ARABICA COFFEE

LAND RESOURCES EVALUATION AND SUITABILITY ASSESSMENT OF STRATEGIC PRODUCTION AREAS

N W E S

SCALE 1 : 50 000

0 0.5 1 2 3 4 5 Kilometers

0 0.5 1 2 3 Miles

Universal Transverse Mercator Zone 51 N. PRS 1992 Datum

DISCLAIMER : All political boundaries are not authoritative.

LEGEND

SUITABILITY CLASSES

S1 **Highly Suitable** - Land having no significant limitations to sustained application of a given use, or only minor limitations that will not significantly reduce productivity or benefits and will not raise inputs above an acceptable level.

S2 **Moderately Suitable** - Land having limitations which in aggregate are moderately severe for sustained application of a given use; the limitations will reduce productivity or benefits and increase required inputs to the extent that the overall advantage to be gained from the use, although still attractive, will be appreciably inferior to that expected on class S1 land.

S3 **Marginally Suitable** - Land having limitations which in aggregate are severe for sustained application of a given use and will so reduce productivity or benefits, or increase required inputs, that this expenditure will be only marginally justified.

Not Suitable/ Not Relevant

OTHER SIGNS

NGP Areas

Coffee

Land limitation

Land use

CONVENTIONAL SIGNS

ROADS

Expressway

Trunk line

Primary

Secondary

Tertiary

BOUNDARY

Region

Province

District

Municipality

Barangay

HYDROLOGY

Sea / Shoreline

Lakes / Rivers

PLACES

Capital City / City

Capital Town / Town

LAND USE

Built-up

Fishpond

Mangrove

ADJOINING SHEETS

3520-I

3621-III

3520-I

3620-IV

3520-III

3520-II

3620-III

INDEX MAP

MISCELLANEOUS INFORMATION

SOURCES OF INFORMATION : Topographic information taken from NAMRIA Topographic Map at 1:50,000 scale. Land resources information from the Agricultural Land Management and Evaluation Division (ALMED), Soils Survey Division (SSD) and Laboratory Services Division (LSD) of BSWM. Rice areas obtained from the Land Use System (FAO, 2015) and Philippine Rice Information System (PRISM) (IRRI, 2015). Data analysis and compilation through the **Land Resources Evaluation and Suitability Assessment of Strategic Production Areas for Coffee and Cacao Project** implemented by BSWM (2017).

Project Leader : BERNARDO B. PASCUA

GIS and Cartography : IRVIN K. SAMALCA

Funding Agency : Department of Agriculture - Bureau of Agricultural Research (DA-BAR)

Collaborating Agencies : Philippine Council on Agriculture and Fisheries (PCAF)

: Department of Agriculture Regional Field Office of CAR, Region II, IV-A, IV-B, VI, VII, VIII, IX, X, XI, XII and CARAGA(XIII)

: Local Government Unit (LGU) of covered provinces and municipalities

Map produced by the Geomatics and Soil Information Technology Division, Bureau of Soils and Water Management (BSWM).

Users noting errors or omissions in this publication are requested to inform the Bureau of Soils and Water Management.

This publication is licensed under a Creative Commons Attribution 4.0 International License. Unless otherwise noted, copyright and any other intellectual property rights, in this publication is owned by the Philippine Government. This publication should be attributed as :

BSWM, 2018. *Land Suitability Map Series for Arabica Coffee of the PROVINCE OF NEGROS ORIENTAL (50,000 Scale)* . CC BY NC SA 4.0.

REPUBLIC OF THE PHILIPPINES

DEPARTMENT OF AGRICULTURE

BUREAU OF SOILS AND WATER MANAGEMENT

SRDC Bldg., Elliptical Road Cor. Visayas Avenue, Diliman, Quezon City 1101

Tel/Fax No. : (+632) 332-9534 E-mail : *bswmclientcenter@yahoo.com*

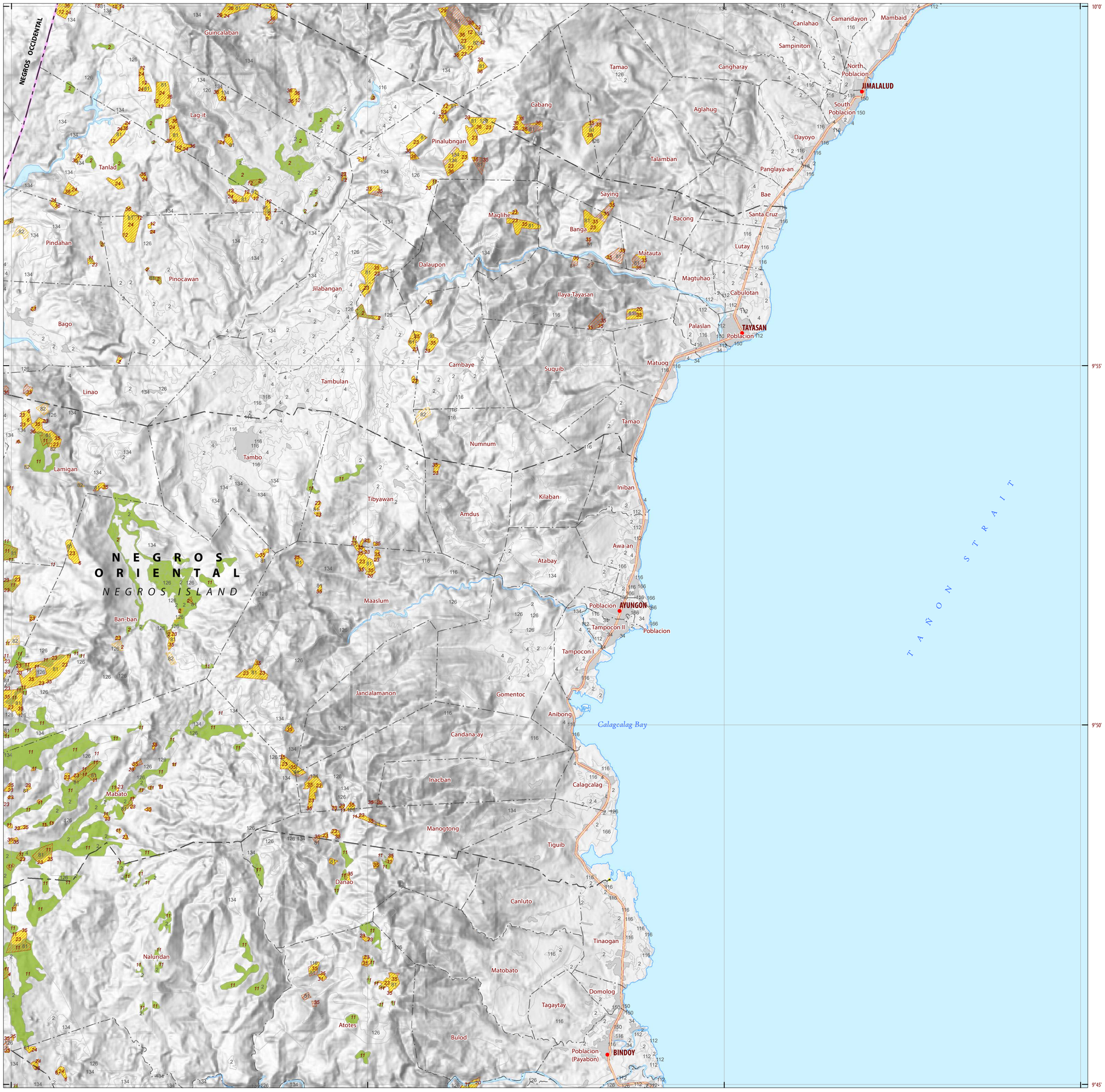

DEPARTMENT OF AGRICULTURE 1898

LAND SUITABILITY MAP ARABICA COFFEE

LAND RESOURCES EVALUATION AND SUITABILITY ASSESSMENT OF STRATEGIC PRODUCTION AREAS

N W E S

SCALE 1 : 50 000

0 0.5 1 2 3 4 5 Kilometers

0 0.5 1 2 3 Miles

Universal Transverse Mercator Zone 51 N. PRS 1992 Datum

DISCLAIMER : All political boundaries are not authoritative.

LEGEND

SUITABILITY CLASSES

- S1 — **Highly Suitable** - Land having no significant limitations to sustained application of a given use, or only minor limitations that will not significantly reduce productivity or benefits and will not raise inputs above an acceptable level.
- S2 — **Moderately Suitable** - Land having limitations which in aggregate are moderately severe for sustained application of a given use; the limitations will reduce productivity or benefits and increase required inputs to the extent that the overall advantage to be gained from the use, although still attractive, will be appreciably inferior to that expected on class S1 land.
- S3 — **Marginally Suitable** - Land having limitations which in aggregate are severe for sustained application of a given use and will so reduce productivity or benefits, or increase required inputs, that this expenditure will be only marginally justified.
- **Not Suitable/ Not Relevant**

OTHER SIGNS

- NGP Areas
- Coffee
- 1 — Land limitation
- 116 — Land use

CONVENTIONAL SIGNS

ROADS

- Expressway
- Trunk line
- Primary
- Secondary
- Tertiary

BOUNDARY

- Region
- Province
- District
- Municipality
- Barangay

HYDROLOGY

- Sea / Shoreline
- Lakes / Rivers

PLACES

- Capital City / City
- Capital Town / Town

LAND USE

- Built-up
- Fishpond
- Mangrove

ADJOINING SHEETS

3620-IV

3621-III | 3621-II

3520-I | 3620-IV

3520-II | 3620-III

INDEX MAP

MISCELLANEOUS INFORMATION

SOURCES OF INFORMATION : Topographic information taken from NAMRIA Topographic Map at 1:50,000 scale. Land resources information from the Agricultural Land Management and Evaluation Division (ALMED), Soils Survey Division (SSD) and Laboratory Services Division (LSD) of BSWM. Rice areas obtained from the Land Use System (FAO, 2015) and Philippine Rice Information System (PRISM) (IRRI, 2015). Data analysis and compilation through the **Land Resources Evaluation and Suitability Assessment of Strategic Production Areas for Coffee and Cacao Project** implemented by BSWM (2017).

Project Leader : BERNARDO B. PASCUA
GIS and Cartography : IRVIN K. SAMALCA

Funding Agency : Department of Agriculture - Bureau of Agricultural Research (DA-BAR)
Collaborating Agencies : Philippine Council on Agriculture and Fisheries (PCAF)
: Department of Agriculture Regional Field Office of CAR, Region II, IV-A, IV-B, VI, VII, VIII, IX, X, XI, XII and CARAGA(XIII)
: Local Government Unit (LGU) of covered provinces and municipalities

Map produced by the Geomatics and Soil Information Technology Division, Bureau of Soils and Water Management (BSWM).
Users noting errors or omissions in this publication are requested to inform the Bureau of Soils and Water Management.

This publication is licensed under a Creative Commons Attribution 4.0 International License. Unless otherwise noted, copyright and any other intellectual property rights, in this publication is owned by the Philippine Government. This publication should be attributed as :
BSWM, 2018. *Land Suitability Map Series for Arabica Coffee of the PROVINCE OF NEGROS ORIENTAL (50,000 Scale)* . CC BY NC SA 4.0.

REPUBLIC OF THE PHILIPPINES
DEPARTMENT OF AGRICULTURE
BUREAU OF SOILS AND WATER MANAGEMENT
SRDC Bldg., Elliptical Road Cor. Visayas Avenue, Diliman, Quezon City 1101
Tel/Fax No.: (+632) 332-9534 E-mail : bswmclientcenter@yahoo.com

PROVINCE OF NEGROS ORIENTAL

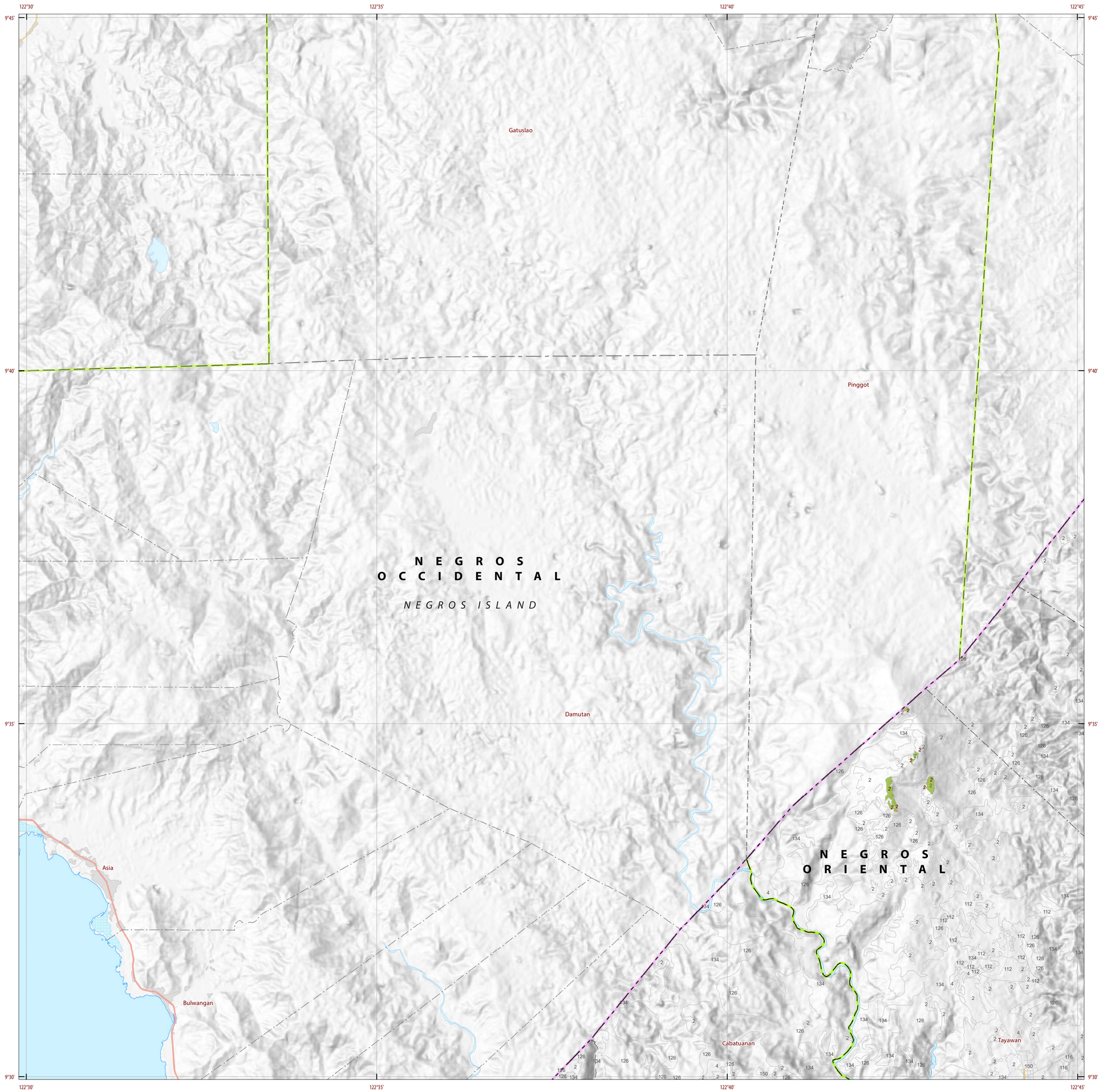

LAND SUITABILITY MAP
ARABICA COFFEE

LAND RESOURCES EVALUATION AND SUITABILITY ASSESSMENT OF STRATEGIC PRODUCTION AREAS

N
W E
S

SCALE 1 : 50 000

0 0.5 1 2 3 4 5
Kilometers

0 0.5 1 2 3
Miles

Universal Transverse Mercator Zone 51 N. PRS 1992 Datum
DISCLAIMER : All political boundaries are not authoritative.

LEGEND

SUITABILITY CLASSES

S1 **Highly Suitable** - Land having no significant limitations to sustained application of a given use, or only minor limitations that will not significantly reduce productivity or benefits and will not raise inputs above an acceptable level.

S2 **Moderately Suitable** - Land having limitations which in aggregate are moderately severe for sustained application of a given use; the limitations will reduce productivity or benefits and increase required inputs to the extent that the overall advantage to be gained from the use, although still attractive, will be appreciably inferior to that expected on class S1 land.

S3 **Marginally Suitable** - Land having limitations which in aggregate are severe for sustained application of a given use and will so reduce productivity or benefits, or increase required inputs, that this expenditure will be only marginally justified.

Not Suitable/ Not Relevant

OTHER SIGNS

NGP Areas
Coffee
1 Land limitation
116 Land use

CONVENTIONAL SIGNS

ROADS
Expressway
Trunk line
Primary
Secondary
Tertiary

BOUNDARY
Region
Province
District
Municipality
Barangay

HYDROLOGY
Sea / Shoreline
Lakes / Rivers

PLACES
Capital City / City
Capital Town / Town

LAND USE
Built-up
Fishpond
Mangrove

ADJOINING SHEETS

3520-III

3520-I
3520-III
3520-II
3519-IV
3519-I

INDEX MAP

MISCELLANEOUS INFORMATION

SOURCES OF INFORMATION : Topographic information taken from NAMRIA Topographic Map at 1:50,000 scale. Land resources information from the Agricultural Land Management and Evaluation Division (ALMED), Soils Survey Division (SSD) and Laboratory Services Division (LSD) of BSWM. Rice areas obtained from the Land Use System (FAO, 2015) and Philippine Rice Information System (PRISM) (IRRI, 2015). Data analysis and compilation through the **Land Resources Evaluation and Suitability Assessment of Strategic Production Areas for Coffee and Cacao Project** implemented by BSWM (2017).

Project Leader : BERNARDO B. PASCUA
GIS and Cartography : IRVIN K. SAMALCA

Funding Agency : Department of Agriculture - Bureau of Agricultural Research (DA-BAR)
Collaborating Agencies : Philippine Council on Agriculture and Fisheries (PCAF)
: Department of Agriculture Regional Field Office of CAR, Region II, IV-A, IV-B, VI, VII, VIII, IX, X, XI, XII and CARAGA(XIII)
: Local Government Unit (LGU) of covered provinces and municipalities

Map produced by the Geomatics and Soil Information Technology Division, Bureau of Soils and Water Management (BSWM).
Users noting errors or omissions in this publication are requested to inform the Bureau of Soils and Water Management.

This publication is licensed under a Creative Commons Attribution 4.0 International License. Unless otherwise noted, copyright and any other intellectual property rights, in this publication is owned by the Philippine Government. This publication should be attributed as :

BSWM, 2018. *Land Suitability Map Series for Arabica Coffee of the PROVINCE OF NEGROS ORIENTAL (50,000 Scale)* . CC BY NC SA 4.0.

REPUBLIC OF THE PHILIPPINES
DEPARTMENT OF AGRICULTURE
BUREAU OF SOILS AND WATER MANAGEMENT
SRDC Bldg., Elliptical Road Cor. Visayas Avenue, Diliman, Quezon City 1101
Tel/Fax No. : (+632) 332-9534 E-mail : *bswmclientcenter@yahoo.com*

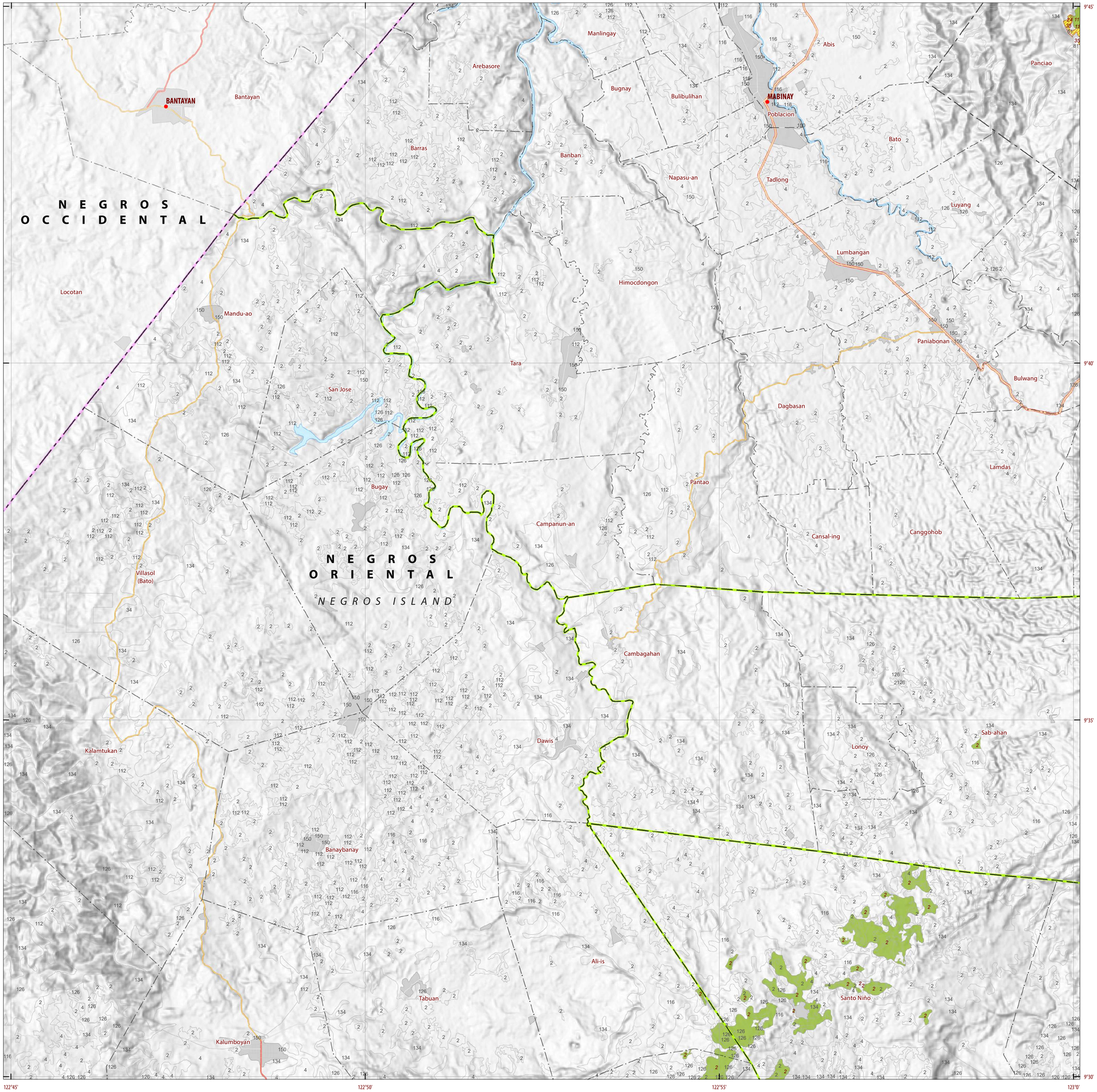

LAND SUITABILITY MAP ARABICA COFFEE

LAND RESOURCES EVALUATION AND SUITABILITY ASSESSMENT OF STRATEGIC PRODUCTION AREAS

N W E S

SCALE 1 : 50 000

0 0.5 1 2 3 4 5 Kilometers

0 0.5 1 2 3 Miles

Universal Transverse Mercator Zone 51 N. PRS 1992 Datum

DISCLAIMER : All political boundaries are not authoritative.

LEGEND

SUITABILITY CLASSES

S1 **Highly Suitable** - Land having no significant limitations to sustained application of a given use, or only minor limitations that will not significantly reduce productivity or benefits and will not raise inputs above an acceptable level.

S2 **Moderately Suitable** - Land having limitations which in aggregate are moderately severe for sustained application of a given use; the limitations will reduce productivity or benefits and increase required inputs to the extent that the overall advantage to be gained from the use, although still attractive, will be appreciably inferior to that expected on class S1 land.

S3 **Marginally Suitable** - Land having limitations which in aggregate are severe for sustained application of a given use and will so reduce productivity or benefits, or increase required inputs, that this expenditure will be only marginally justified.

Not Suitable/ Not Relevant

OTHER SIGNS

NGP Areas

Coffee

1 Land limitation

118 Land use

CONVENTIONAL SIGNS

ROADS

Expressway

Trunk line

Primary

Secondary

Tertiary

BOUNDARY

Region

Province

District

Municipality

Barangay

HYDROLOGY

Sea / Shoreline

Lakes / Rivers

PLACES

Capital City / City

Capital Town / Town

LAND USE

Built-up

Fishpond

Mangrove

ADJOINING SHEETS

3520-II

3520-I 3620-IV

3520-III 3520-II 3620-III

3519-IV 3519-I 3619-IV

INDEX MAP

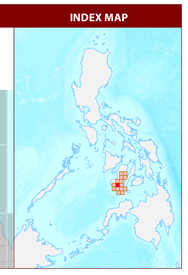

MISCELLANEOUS INFORMATION

SOURCES OF INFORMATION : Topographic information taken from NAMRIA Topographic Map at 1:50,000 scale. Land resources information from the Agricultural Land Management and Evaluation Division (ALMED), Soils Survey Division (SSD) and Laboratory Services Division (LSD) of BSWM. Rice areas obtained from the Land Use System (FAO, 2015) and Philippine Rice Information System (PRISM) (IRRI, 2015). Data analysis and compilation through the **Land Resources Evaluation and Suitability Assessment of Strategic Production Areas for Coffee and Cacao Project** implemented by BSWM (2017).

Project Leader : BERNARDO B. PASCUA

GIS and Cartography : IRVIN K. SAMALCA

Funding Agency : Department of Agriculture - Bureau of Agricultural Research (DA-BAR)

Collaborating Agencies : Philippine Council on Agriculture and Fisheries (PCAF)

: Department of Agriculture Regional Field Office of CAR, Region II, IV-A, IV-B, VI, VII, VIII, IX, X, XI, XII and CARAGA(XIII)

: Local Government Unit (LGU) of covered provinces and municipalities

Map produced by the Geomatics and Soil Information Technology Division, Bureau of Soils and Water Management (BSWM).

Users noting errors or omissions in this publication are requested to inform the Bureau of Soils and Water Management.

This publication is licensed under a Creative Commons Attribution 4.0 International License. Unless otherwise noted, copyright and any other intellectual property rights, in this publication is owned by the Philippine Government. This publication should be attributed as :

BSWM, 2018. *Land Suitability Map Series for Arabica Coffee of the PROVINCE OF NEGROS ORIENTAL (50,000 Scale)* . CC BY NC SA 4.0.

REPUBLIC OF THE PHILIPPINES

DEPARTMENT OF AGRICULTURE

BUREAU OF SOILS AND WATER MANAGEMENT

SRDC Bldg., Elliptical Road Cor. Visayas Avenue, Diliman, Quezon City 1101

Tel/Fax No. : (+632) 332-9534 E-mail : *bswmclientcenter@yahoo.com*

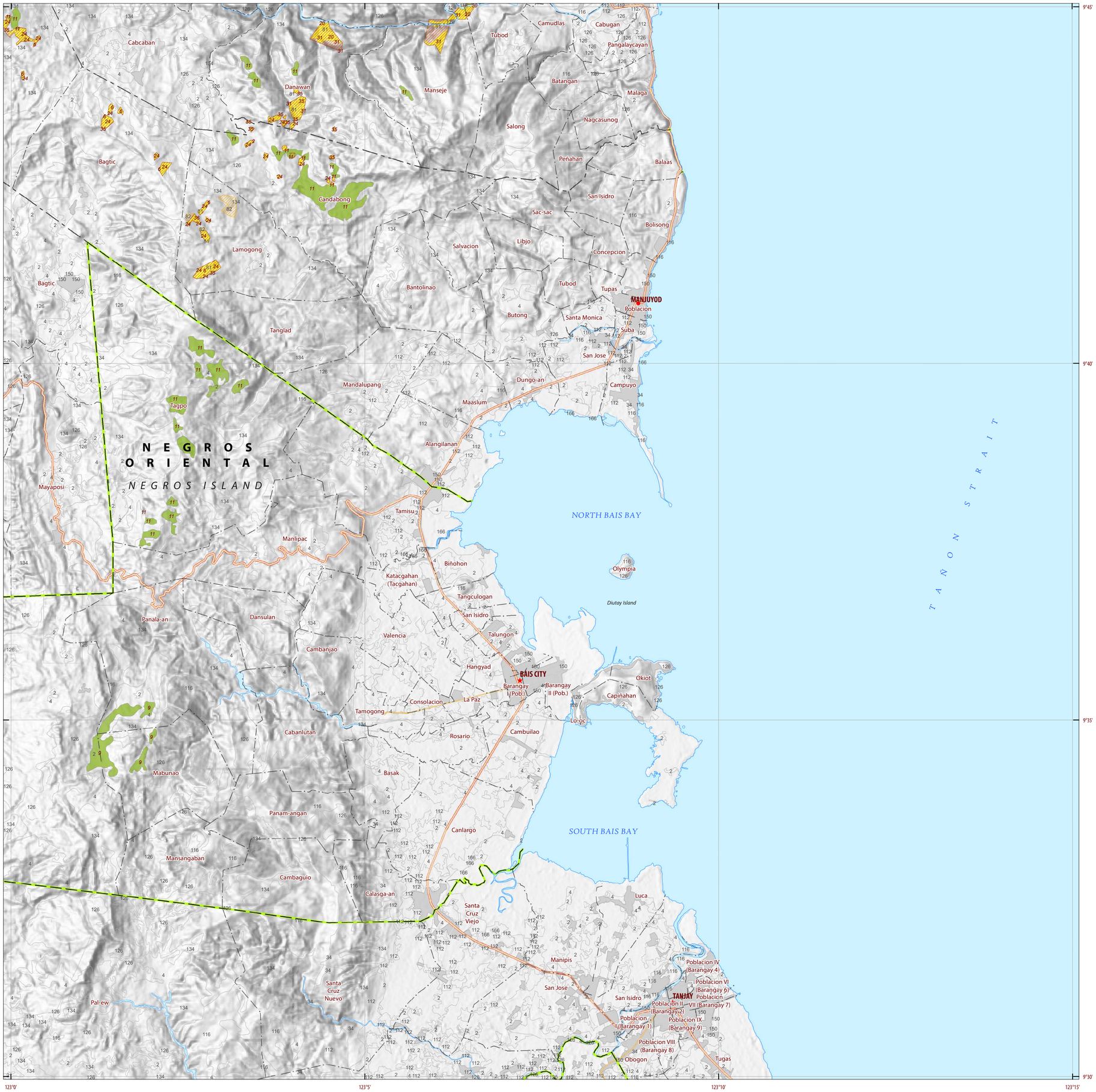

DEPARTMENT OF AGRICULTURE 1898

LAND SUITABILITY MAP ARABICA COFFEE

LAND RESOURCES EVALUATION AND SUITABILITY ASSESSMENT OF STRATEGIC PRODUCTION AREAS

N W E S

SCALE 1 : 50 000

0 0.5 1 2 3 4 5 Kilometers

0 0.5 1 2 3 Miles

Universal Transverse Mercator Zone 51 N. PRS 1992 Datum

DISCLAIMER : All political boundaries are not authoritative.

LEGEND

SUITABILITY CLASSES

- S1 **Highly Suitable** - Land having no significant limitations to sustained application of a given use, or only minor limitations that will not significantly reduce productivity or benefits and will not raise inputs above an acceptable level.
- S2 **Moderately Suitable** - Land having limitations which in aggregate are moderately severe for sustained application of a given use; the limitations will reduce productivity or benefits and increase required inputs to the extent that the overall advantage to be gained from the use, although still attractive, will be appreciably inferior to that expected on class S1 land.
- S3 **Marginally Suitable** - Land having limitations which in aggregate are severe for sustained application of a given use and will so reduce productivity or benefits, or increase required inputs, that this expenditure will be only marginally justified.
- **Not Suitable/ Not Relevant**

OTHER SIGNS

- NGP Areas
- Coffee
- 1 Land limitation
- 118 Land use

CONVENTIONAL SIGNS

ROADS

- Expressway
- Trunk line
- Primary
- Secondary
- Tertiary

BOUNDARY

- Region
- Province
- District
- Municipality
- Barangay

HYDROLOGY

- Sea / Shoreline
- Lakes / Rivers

PLACES

- Capital City / City
- Capital Town / Town

LAND USE

- Built-up
- Fishpond
- Mangrove

ADJOINING SHEETS

3620-III

3520-I | 3620-IV
3520-II | 3620-III
3519-I | 3619-IV | 3619-I

INDEX MAP

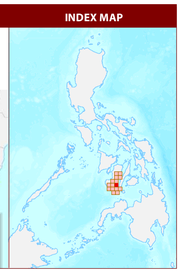

MISCELLANEOUS INFORMATION

SOURCES OF INFORMATION : Topographic information taken from NAMRIA Topographic Map at 1:50,000 scale. Land resources information from the Agricultural Land Management and Evaluation Division (ALMED), Soils Survey Division (SSD) and Laboratory Services Division (LSD) of BSWM. Rice areas obtained from the Land Use System (FAO, 2015) and Philippine Rice Information System (PRISM) (IRRI, 2015). Data analysis and compilation through the **Land Resources Evaluation and Suitability Assessment of Strategic Production Areas for Coffee and Cacao Project** implemented by BSWM (2017).

Project Leader : BERNARDO B. PASCUA
GIS and Cartography : IRVIN K. SAMALCA

Funding Agency : Department of Agriculture - Bureau of Agricultural Research (DA-BAR)
Collaborating Agencies : Philippine Council on Agriculture and Fisheries (PCAF)
: Department of Agriculture Regional Field Office of CAR, Region II, IV-A, IV-B, VI, VII, VIII, IX, X, XI, XII and CARAGA(XIII)
: Local Government Unit (LGU) of covered provinces and municipalities

Map produced by the Geomatics and Soil Information Technology Division, Bureau of Soils and Water Management (BSWM).

Users noting errors or omissions in this publication are requested to inform the Bureau of Soils and Water Management.

This publication is licensed under a Creative Commons Attribution 4.0 International License. Unless otherwise noted, copyright and any other intellectual property rights, in this publication is owned by the Philippine Government. This publication should be attributed as :

BSWM, 2018. *Land Suitability Map Series for Arabica Coffee of the PROVINCE OF NEGROS ORIENTAL (50,000 Scale)* . CC BY NC SA 4.0.

REPUBLIC OF THE PHILIPPINES
DEPARTMENT OF AGRICULTURE
BUREAU OF SOILS AND WATER MANAGEMENT
SRDC Bldg., Elliptical Road Cor. Visayas Avenue, Diliman, Quezon City 1101
Tel/Fax No. : (+632) 332-9534 E-mail : bswmclientcenter@yahoo.com

LAND SUITABILITY MAP ARABICA COFFEE

LAND RESOURCES EVALUATION AND SUITABILITY ASSESSMENT OF STRATEGIC PRODUCTION AREAS

N W E S

SCALE 1 : 50 000

0 0.5 1 2 3 4 5 Kilometers

0 0.5 1 2 3 Miles

Universal Transverse Mercator Zone 51 N. PRS 1992 Datum

DISCLAIMER : All political boundaries are not authoritative.

LEGEND

SUITABILITY CLASSES

S1 **Highly Suitable** - Land having no significant limitations to sustained application of a given use, or only minor limitations that will not significantly reduce productivity or benefits and will not raise inputs above an acceptable level.

S2 **Moderately Suitable** - Land having limitations which in aggregate are moderately severe for sustained application of a given use; the limitations will reduce productivity or benefits and increase required inputs to the extent that the overall advantage to be gained from the use, although still attractive, will be appreciably inferior to that expected on class S1 land.

S3 **Marginally Suitable** - Land having limitations which in aggregate are severe for sustained application of a given use and will so reduce productivity or benefits, or increase required inputs, that this expenditure will be only marginally justified.

Not Suitable/ Not Relevant

OTHER SIGNS

NGP Areas

Coffee

1 Land limitation

118 Land use

CONVENTIONAL SIGNS

ROADS

Expressway

Trunk line

Primary

Secondary

Tertiary

BOUNDARY

Region

Province

District

Municipality

Barangay

HYDROLOGY

Sea / Shoreline

Lakes / Rivers

PLACES

Capital City / City

Capital Town / Town

LAND USE

Built-up

Fishpond

Mangrove

ADJOINING SHEETS

3519-IV

3520-III

3520-II

3519-IV

3519-I

3519-II

INDEX MAP

MISCELLANEOUS INFORMATION

SOURCES OF INFORMATION : Topographic information taken from NAMRIA Topographic Map at 1:50,000 scale. Land resources information from the Agricultural Land Management and Evaluation Division (ALMED), Soils Survey Division (SSD) and Laboratory Services Division (LSD) of BSWM. Rice areas obtained from the Land Use System (FAO, 2015) and Philippine Rice Information System (PRISM) (IRRI, 2015). Data analysis and compilation through the **Land Resources Evaluation and Suitability Assessment of Strategic Production Areas for Coffee and Cacao Project** implemented by BSWM (2017).

Project Leader : BERNARDO B. PASCUA

GIS and Cartography : IRVIN K. SAMALCA

Funding Agency : Department of Agriculture - Bureau of Agricultural Research (DA-BAR)

Collaborating Agencies : Philippine Council on Agriculture and Fisheries (PCAF)

: Department of Agriculture Regional Field Office of CAR, Region II, IV-A, IV-B, VI, VII, VIII, IX, X, XI, XII and CARAGA(XIII)

: Local Government Unit (LGU) of covered provinces and municipalities

Map produced by the Geomatics and Soil Information Technology Division, Bureau of Soils and Water Management (BSWM).

Users noting errors or omissions in this publication are requested to inform the Bureau of Soils and Water Management.

This publication is licensed under a Creative Commons Attribution 4.0 International License. Unless otherwise noted, copyright and any other intellectual property rights, in this publication is owned by the Philippine Government. This publication should be attributed as :

BSWM, 2018. *Land Suitability Map Series for Arabica Coffee of the PROVINCE OF NEGROS ORIENTAL (50,000 Scale)*. CC BY NC SA 4.0.

REPUBLIC OF THE PHILIPPINES

DEPARTMENT OF AGRICULTURE

BUREAU OF SOILS AND WATER MANAGEMENT

SRDC Bldg., Elliptical Road Cor. Visayas Avenue, Diliman, Quezon City 1101

Tel/Fax No. : (+632) 332-9534 E-mail : *bswmclientcenter@yahoo.com*

LAND SUITABILITY MAP ARABICA COFFEE

LAND RESOURCES EVALUATION AND SUITABILITY ASSESSMENT OF STRATEGIC PRODUCTION AREAS

N W E S

SCALE 1 : 50 000

0 0.5 1 2 3 4 5 Kilometers

0 0.5 1 2 3 Miles

Universal Transverse Mercator Zone 51 N. PRS 1992 Datum

DISCLAIMER : All political boundaries are not authoritative.

LEGEND

SUITABILITY CLASSES

S1 **Highly Suitable** - Land having no significant limitations to sustained application of a given use, or only minor limitations that will not significantly reduce productivity or benefits and will not raise inputs above an acceptable level.

S2 **Moderately Suitable** - Land having limitations which in aggregate are moderately severe for sustained application of a given use; the limitations will reduce productivity or benefits and increase required inputs to the extent that the overall advantage to be gained from the use, although still attractive, will be appreciably inferior to that expected on class S1 land.

S3 **Marginally Suitable** - Land having limitations which in aggregate are severe for sustained application of a given use and will so reduce productivity or benefits, or increase required inputs, that this expenditure will be only marginally justified.

Not Suitable/ Not Relevant

OTHER SIGNS

NGP Areas

Coffee

1 Land limitation

118 Land use

CONVENTIONAL SIGNS

ROADS

Expressway

Trunk line

Primary

Secondary

Tertiary

BOUNDARY

Region

Province

District

Municipality

Barangay

HYDROLOGY

Sea / Shoreline

Lakes / Rivers

PLACES

Capital City / City

Capital Town / Town

LAND USE

Built-up

Fishpond

Mangrove

ADJOINING SHEETS

3519-I

3520-III 3520-II 3620-III

3519-IV 3519-I 3619-IV

3519-II 3619-III

INDEX MAP

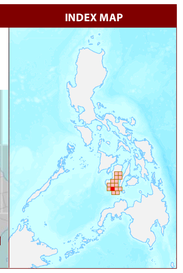

MISCELLANEOUS INFORMATION

SOURCES OF INFORMATION : Topographic information taken from NAMRIA Topographic Map at 1:50,000 scale. Land resources information from the Agricultural Land Management and Evaluation Division (ALMED), Soils Survey Division (SSD) and Laboratory Services Division (LSD) of BSWM. Rice areas obtained from the Land Use System (FAO, 2015) and Philippine Rice Information System (PRISM) (IRRI, 2015). Data analysis and compilation through the **Land Resources Evaluation and Suitability Assessment of Strategic Production Areas for Coffee and Cacao Project** implemented by BSWM (2017).

Project Leader : BERNARDO B. PASCUA

GIS and Cartography : IRVIN K. SAMALCA

Funding Agency : Department of Agriculture - Bureau of Agricultural Research (DA-BAR)

Collaborating Agencies : Philippine Council on Agriculture and Fisheries (PCAF)

: Department of Agriculture Regional Field Office of CAR, Region II, IV-A, IV-B, VI, VII, VIII, IX, X, XI, XII and CARAGA(XIII)

: Local Government Unit (LGU) of covered provinces and municipalities

Map produced by the Geomatics and Soil Information Technology Division, Bureau of Soils and Water Management (BSWM).

Users noting errors or omissions in this publication are requested to inform the Bureau of Soils and Water Management.

This publication is licensed under a Creative Commons Attribution 4.0 International License. Unless otherwise noted, copyright and any other intellectual property rights, in this publication is owned by the Philippine Government. This publication should be attributed as :

BSWM, 2018. *Land Suitability Map Series for Arabica Coffee of the PROVINCE OF NEGROS ORIENTAL (50,000 Scale)* . CC BY NC SA 4.0.

REPUBLIC OF THE PHILIPPINES
DEPARTMENT OF AGRICULTURE
BUREAU OF SOILS AND WATER MANAGEMENT
SRDC Bldg., Elliptical Road Cor. Visayas Avenue, Diliman, Quezon City 1101
Tel/Fax No. : (+632) 332-9534 E-mail : *bswmclientcenter@yahoo.com*

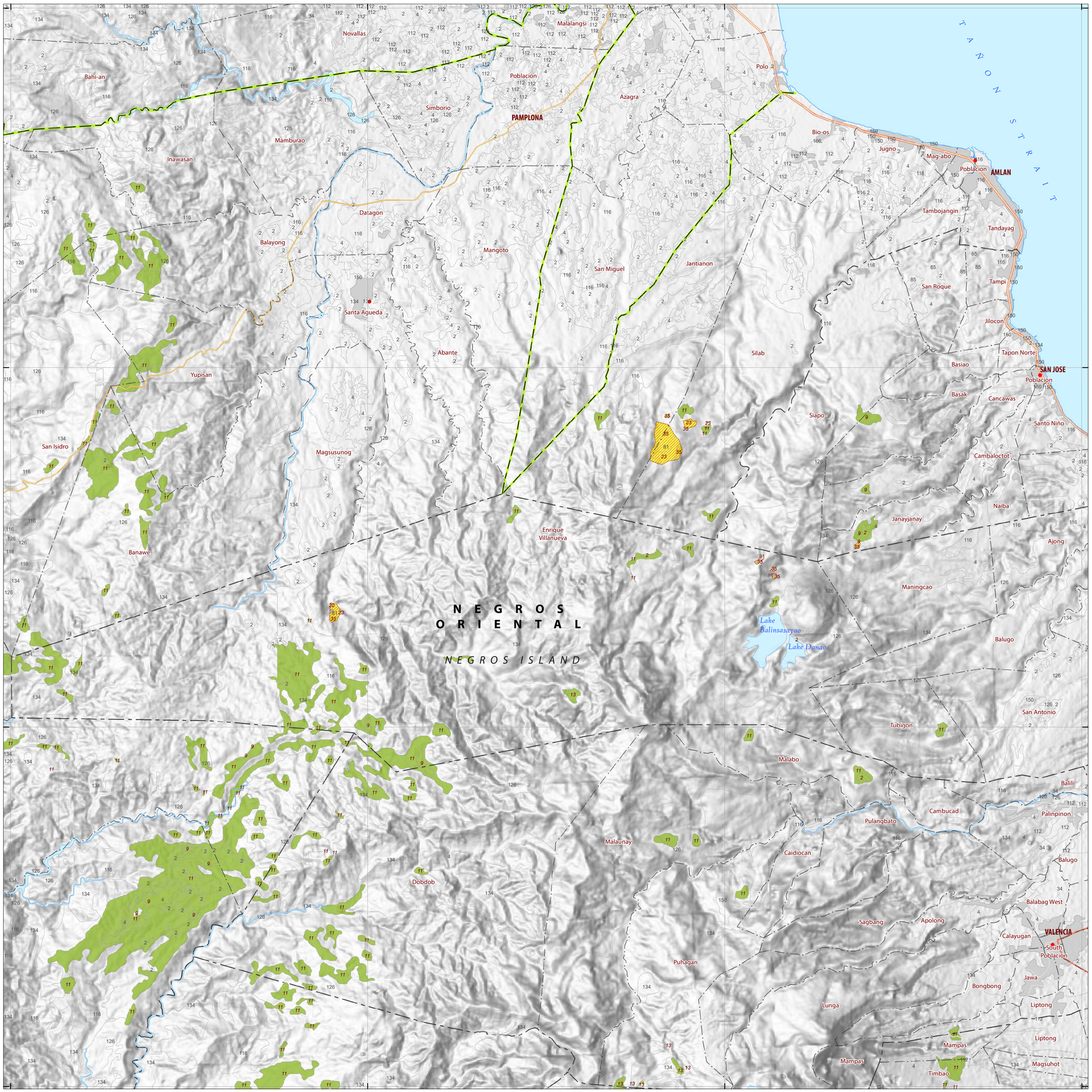

LAND SUITABILITY MAP ARABICA COFFEE

LAND RESOURCES EVALUATION AND SUITABILITY ASSESSMENT OF STRATEGIC PRODUCTION AREAS

N W E S

SCALE 1 : 50 000

0 0.5 1 2 3 4 5 Kilometers

0 0.5 1 2 3 Miles

Universal Transverse Mercator Zone 51 N. PRS 1992 Datum

DISCLAIMER : All political boundaries are not authoritative.

LEGEND

SUITABILITY CLASSES

S1 **Highly Suitable** - Land having no significant limitations to sustained application of a given use, or only minor limitations that will not significantly reduce productivity or benefits and will not raise inputs above an acceptable level.

S2 **Moderately Suitable** - Land having limitations which in aggregate are moderately severe for sustained application of a given use; the limitations will reduce productivity or benefits and increase required inputs to the extent that the overall advantage to be gained from the use, although still attractive, will be appreciably inferior to that expected on class S1 land.

S3 **Marginally Suitable** - Land having limitations which in aggregate are severe for sustained application of a given use and will so reduce productivity or benefits, or increase required inputs, that this expenditure will be only marginally justified.

Not Suitable/ Not Relevant

OTHER SIGNS

NGP Areas

Coffee

1 Land limitation

118 Land use

CONVENTIONAL SIGNS

ROADS

Expressway

Trunk line

Primary

Secondary

Tertiary

BOUNDARY

Region

Province

District

Municipality

Barangay

HYDROLOGY

Sea / Shoreline

Lakes / Rivers

PLACES

Capital City / City

Capital Town / Town

LAND USE

Built-up

Fishpond

Mangrove

ADJOINING SHEETS

3619-IV

3520-II 3620-III

3519-I 3619-IV 3619-I

3519-II 3619-III

INDEX MAP

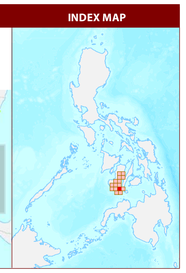

MISCELLANEOUS INFORMATION

SOURCES OF INFORMATION : Topographic information taken from NAMRIA Topographic Map at 1:50,000 scale. Land resources information from the Agricultural Land Management and Evaluation Division (ALMED), Soils Survey Division (SSD) and Laboratory Services Division (LSD) of BSWM. Rice areas obtained from the Land Use System (FAO, 2015) and Philippine Rice Information System (PRISM) (IRRI, 2015). Data analysis and compilation through the **Land Resources Evaluation and Suitability Assessment of Strategic Production Areas for Coffee and Cacao Project** implemented by BSWM (2017).

Project Leader : BERNARDO B. PASCUA
GIS and Cartography : IRVIN K. SAMALCA

Funding Agency : Department of Agriculture - Bureau of Agricultural Research (DA-BAR)
Collaborating Agencies : Philippine Council on Agriculture and Fisheries (PCAF)
: Department of Agriculture Regional Field Office of CAR, Region II, IV-A, IV-B, VI, VII, VIII, IX, X, XI, XII and CARAGA(XIII)
: Local Government Unit (LGU) of covered provinces and municipalities

Map produced by the Geomatics and Soil Information Technology Division, Bureau of Soils and Water Management (BSWM).
Users noting errors or omissions in this publication are requested to inform the Bureau of Soils and Water Management.

This publication is licensed under a Creative Commons Attribution 4.0 International License. Unless otherwise noted, copyright and any other intellectual property rights, in this publication is owned by the Philippine Government. This publication should be attributed as :
BSWM, 2018. *Land Suitability Map Series for Arabica Coffee of the PROVINCE OF NEGROS ORIENTAL (50,000 Scale)* . CC BY NC SA 4.0.

REPUBLIC OF THE PHILIPPINES
DEPARTMENT OF AGRICULTURE
BUREAU OF SOILS AND WATER MANAGEMENT
SRDC Bldg., Elliptical Road Cor. Visayas Avenue, Diliman, Quezon City 1101
Tel/Fax No. : (+632) 332-9534 E-mail : *bswmclientcenter@yahoo.com*

PROVINCE OF NEGROS ORIENTAL

LAND SUITABILITY MAP ARABICA COFFEE

LAND RESOURCES EVALUATION AND SUITABILITY ASSESSMENT OF STRATEGIC PRODUCTION AREAS

N
W E
S

SCALE 1 : 50 000

0 0.5 1 2 3 4 5
Kilometers

0 0.5 1 2 3
Miles

Universal Transverse Mercator Zone 51 N. PRS 1992 Datum
DISCLAIMER : All political boundaries are not authoritative.

LEGEND

SUITABILITY CLASSES

S1 **Highly Suitable** - Land having no significant limitations to sustained application of a given use, or only minor limitations that will not significantly reduce productivity or benefits and will not raise inputs above an acceptable level.

S2 **Moderately Suitable** - Land having limitations which in aggregate are moderately severe for sustained application of a given use; the limitations will reduce productivity or benefits and increase required inputs to the extent that the overall advantage to be gained from the use, although still attractive, will be appreciably inferior to that expected on class S1 land.

S3 **Marginally Suitable** - Land having limitations which in aggregate are severe for sustained application of a given use and will so reduce productivity or benefits, or increase required inputs, that this expenditure will be only marginally justified.

Not Suitable/ Not Relevant

OTHER SIGNS

NGP Areas
Coffee
1 Land limitation
118 Land use

CONVENTIONAL SIGNS

ROADS
Expressway
Trunk line
Primary
Secondary
Tertiary

BOUNDARY
Region
Province
District
Municipality
Barangay

HYDROLOGY
Sea / Shoreline
Lakes / Rivers

PLACES
Capital City / City
Capital Town / Town

LAND USE
Built-up
Fishpond
Mangrove

ADJOINING SHEETS

3619-I
3620-III
3619-IV
3619-I
3519-II3619-III

INDEX MAP

MISCELLANEOUS INFORMATION

SOURCES OF INFORMATION : Topographic information taken from NAMRIA Topographic Map at 1:50,000 scale. Land resources information from the Agricultural Land Management and Evaluation Division (ALMED), Soils Survey Division (SSD) and Laboratory Services Division (LSD) of BSWM. Rice areas obtained from the Land Use System (FAO, 2015) and Philippine Rice Information System (PRISM) (IRRI, 2015). Data analysis and compilation through the **Land Resources Evaluation and Suitability Assessment of Strategic Production Areas for Coffee and Cacao Project** implemented by BSWM (2017).

Project Leader : BERNARDO B. PASCUA
GIS and Cartography : IRVIN K. SAMALCA

Funding Agency : Department of Agriculture - Bureau of Agricultural Research (DA-BAR)
Collaborating Agencies : Philippine Council on Agriculture and Fisheries (PCAF)
: Department of Agriculture Regional Field Office of CAR, Region II, IV-A, IV-B, VI, VII, VIII, IX, X, XI, XII and CARAGA(XIII)
: Local Government Unit (LGU) of covered provinces and municipalities

Map produced by the Geomatics and Soil Information Technology Division, Bureau of Soils and Water Management (BSWM).
Users noting errors or omissions in this publication are requested to inform the Bureau of Soils and Water Management.

This publication is licensed under a Creative Commons Attribution 4.0 International License. Unless otherwise noted, copyright and any other intellectual property rights, in this publication is owned by the Philippine Government. This publication should be attributed as :
BSWM, 2018. *Land Suitability Map Series for Arabica Coffee of the PROVINCE OF NEGROS ORIENTAL (50,000 Scale)* . CC BY NC SA 4.0.

REPUBLIC OF THE PHILIPPINES
DEPARTMENT OF AGRICULTURE
BUREAU OF SOILS AND WATER MANAGEMENT
SRDC Bldg., Elliptical Road Cor. Visayas Avenue, Diliman, Quezon City 1101
Tel/Fax No. : (+632) 332-9534 E-mail : bswmclientcenter@yahoo.com

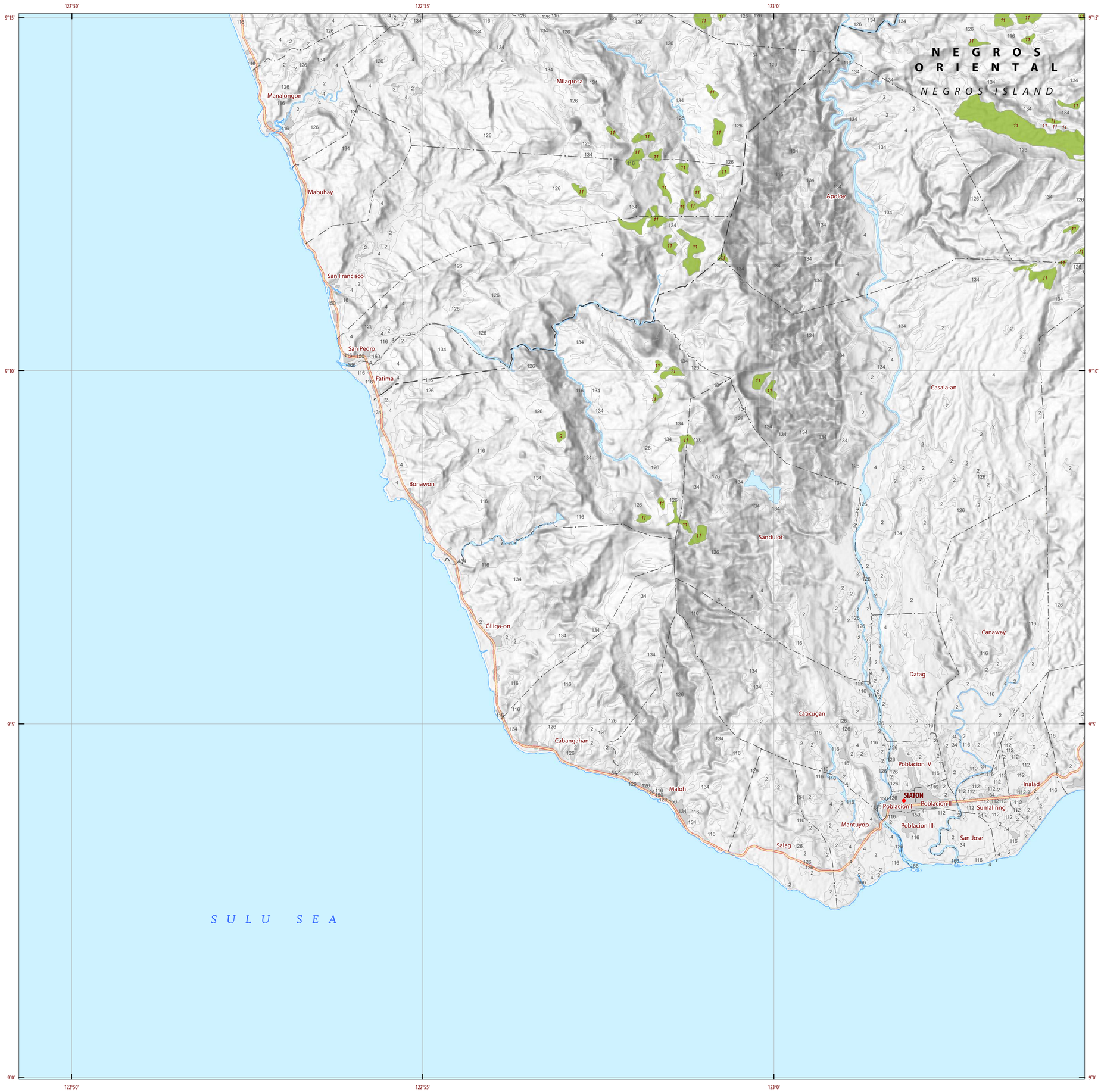

LAND SUITABILITY MAP ARABICA COFFEE

LAND RESOURCES EVALUATION AND SUITABILITY ASSESSMENT OF STRATEGIC PRODUCTION AREAS

N W E S

SCALE 1 : 50 000

0 0.5 1 2 3 4 5 Kilometers

0 0.5 1 2 3 Miles

Universal Transverse Mercator Zone 51 N. PRS 1992 Datum

DISCLAIMER : All political boundaries are not authoritative.

LEGEND

SUITABILITY CLASSES

S1 **Highly Suitable** - Land having no significant limitations to sustained application of a given use, or only minor limitations that will not significantly reduce productivity or benefits and will not raise inputs above an acceptable level.

S2 **Moderately Suitable** - Land having limitations which in aggregate are moderately severe for sustained application of a given use; the limitations will reduce productivity or benefits and increase required inputs to the extent that the overall advantage to be gained from the use, although still attractive, will be appreciably inferior to that expected on class S1 land.

S3 **Marginally Suitable** - Land having limitations which in aggregate are severe for sustained application of a given use and will so reduce productivity or benefits, or increase required inputs, that this expenditure will be only marginally justified.

Not Suitable/ Not Relevant

OTHER SIGNS

NGP Areas

Coffee

1 Land limitation

118 Land use

CONVENTIONAL SIGNS

ROADS

Expressway

Trunk line

Primary

Secondary

Tertiary

BOUNDARY

Region

Province

District

Municipality

Barangay

HYDROLOGY

Sea / Shoreline

Lakes / Rivers

PLACES

Capital City / City

Capital Town / Town

LAND USE

Built-up

Fishpond

Mangrove

ADJOINING SHEETS

3519-II

3519-IV 3519-I 3619-IV 3619-I

3519-II 3619-III

INDEX MAP

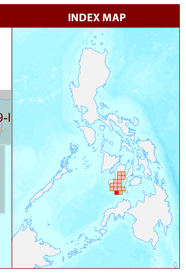

MISCELLANEOUS INFORMATION

SOURCES OF INFORMATION : Topographic information taken from NAMRIA Topographic Map at 1:50,000 scale. Land resources information from the Agricultural Land Management and Evaluation Division (ALMED), Soils Survey Division (SSD) and Laboratory Services Division (LSD) of BSWM. Rice areas obtained from the Land Use System (FAO, 2015) and Philippine Rice Information System (PRISM) (IRRI, 2015). Data analysis and compilation through the **Land Resources Evaluation and Suitability Assessment of Strategic Production Areas for Coffee and Cacao Project** implemented by BSWM (2017).

Project Leader : BERNARDO B. PASCUA

GIS and Cartography : IRVIN K. SAMALCA

Funding Agency : Department of Agriculture - Bureau of Agricultural Research (DA-BAR)

Collaborating Agencies : Philippine Council on Agriculture and Fisheries (PCAF)

: Department of Agriculture Regional Field Office of CAR, Region II, IV-A, IV-B, VI, VII, VIII, IX, X, XI, XII and CARAGA(XIII)

: Local Government Unit (LGU) of covered provinces and municipalities

Map produced by the Geomatics and Soil Information Technology Division, Bureau of Soils and Water Management (BSWM).

Users noting errors or omissions in this publication are requested to inform the Bureau of Soils and Water Management.

This publication is licensed under a Creative Commons Attribution 4.0 International License. Unless otherwise noted, copyright and any other intellectual property rights, in this publication is owned by the Philippine Government. This publication should be attributed as :

BSWM, 2018. *Land Suitability Map Series for Arabica Coffee of the PROVINCE OF NEGROS ORIENTAL (50,000 Scale)* . CC BY NC SA 4.0.

REPUBLIC OF THE PHILIPPINES

DEPARTMENT OF AGRICULTURE

BUREAU OF SOILS AND WATER MANAGEMENT

SRDC Bldg., Elliptical Road Cor. Visayas Avenue, Diliman, Quezon City 1101

Tel/Fax No. : (+632) 332-9534 E-mail : *bswmclientcenter@yahoo.com*

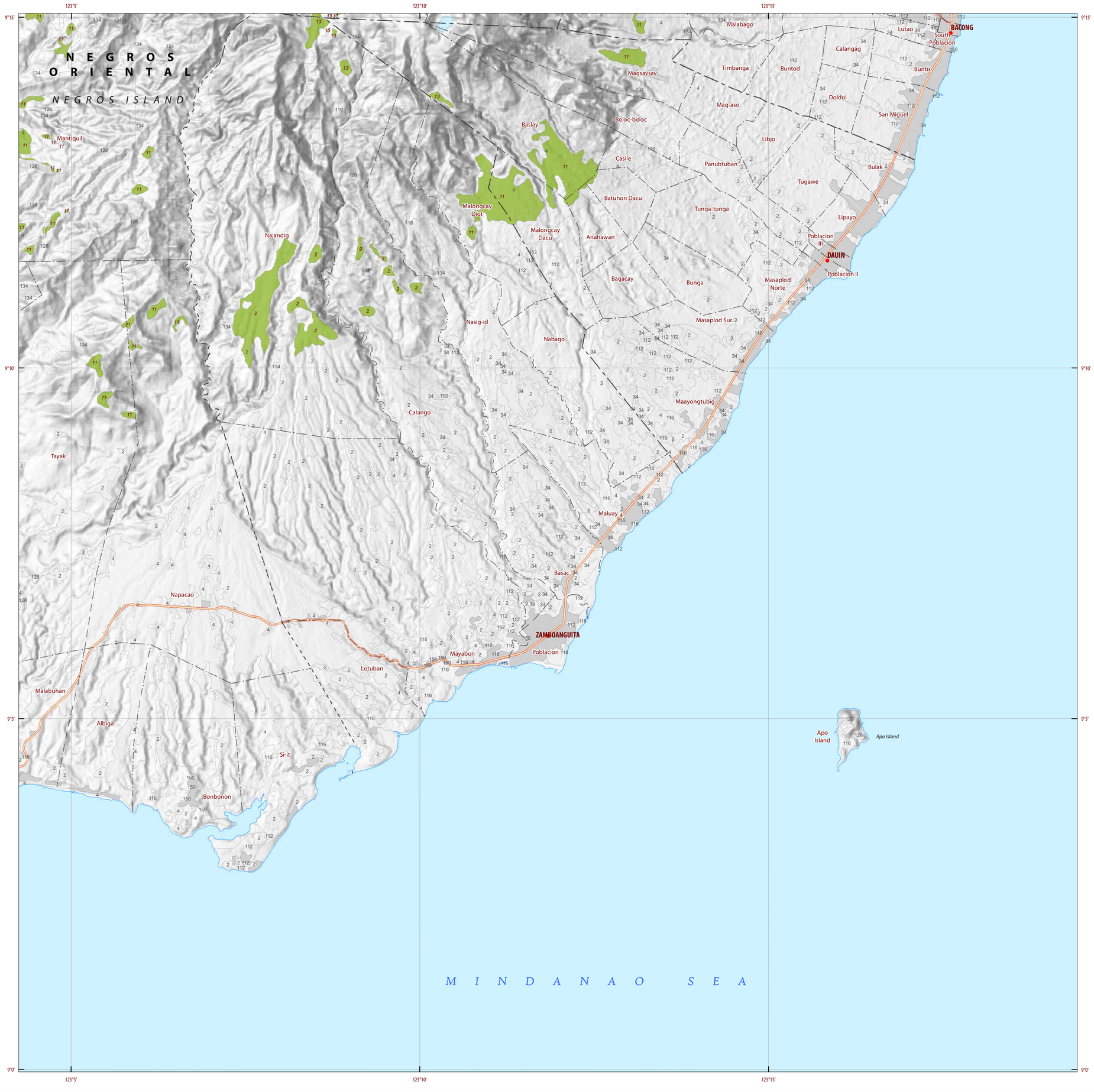

DEPARTMENT OF AGRICULTURE 1898

LAND SUITABILITY MAP ARABICA COFFEE

LAND RESOURCES EVALUATION AND SUITABILITY ASSESSMENT OF STRATEGIC PRODUCTION AREAS

N W E S

SCALE 1 : 50 000

0 0.5 1 2 3 4 5 Kilometers

0 0.5 1 2 3 Miles

Universal Transverse Mercator Zone 51 N. PRS 1992 Datum

DISCLAIMER : All political boundaries are not authoritative.

LEGEND

SUITABILITY CLASSES

S1 **Highly Suitable** - Land having no significant limitations to sustained application of a given use, or only minor limitations that will not significantly reduce productivity or benefits and will not raise inputs above an acceptable level.

S2 **Moderately Suitable** - Land having limitations which in aggregate are moderately severe for sustained application of a given use; the limitations will reduce productivity or benefits and increase required inputs to the extent that the overall advantage to be gained from the use, although still attractive, will be appreciably inferior to that expected on class S1 land.

S3 **Marginally Suitable** - Land having limitations which in aggregate are severe for sustained application of a given use and will so reduce productivity or benefits, or increase required inputs, that this expenditure will be only marginally justified.

Not Suitable/ Not Relevant

OTHER SIGNS

NGP Areas

Coffee

1 Land limitation

118 Land use

CONVENTIONAL SIGNS

ROADS

Expressway

Trunk line

Primary

Secondary

Tertiary

BOUNDARY

Region

Province

District

Municipality

Barangay

HYDROLOGY

Sea / Shoreline

Lakes / Rivers

PLACES

Capital City / City

Capital Town / Town

LAND USE

Built-up

Fishpond

Mangrove

ADJOINING SHEETS

3619-III

3519-I 3619-IV 3619-I

3519-II 3619-III

INDEX MAP

MISCELLANEOUS INFORMATION

SOURCES OF INFORMATION : Topographic information taken from NAMRIA Topographic Map at 1:50,000 scale. Land resources information from the Agricultural Land Management and Evaluation Division (ALMED), Soils Survey Division (SSD) and Laboratory Services Division (LSD) of BSWM. Rice areas obtained from the Land Use System (FAO, 2015) and Philippine Rice Information System (PRISM) (IRRI, 2015). Data analysis and compilation through the **Land Resources Evaluation and Suitability Assessment of Strategic Production Areas for Coffee and Cacao Project** implemented by BSWM (2017).

Project Leader : BERNARDO B. PASCUA
GIS and Cartography : IRVIN K. SAMALCA

Funding Agency : Department of Agriculture - Bureau of Agricultural Research (DA-BAR)
Collaborating Agencies : Philippine Council on Agriculture and Fisheries (PCAF)
: Department of Agriculture Regional Field Office of CAR, Region II, IV-A, IV-B, VI, VII, VIII, IX, X, XI, XII and CARAGA(XIII)
: Local Government Unit (LGU) of covered provinces and municipalities

Map produced by the Geomatics and Soil Information Technology Division, Bureau of Soils and Water Management (BSWM).
Users noting errors or omissions in this publication are requested to inform the Bureau of Soils and Water Management.

This publication is licensed under a Creative Commons Attribution 4.0 International License. Unless otherwise noted, copyright and any other intellectual property rights, in this publication is owned by the Philippine Government. This publication should be attributed as :
BSWM, 2018. *Land Suitability Map Series for Arabica Coffee of the PROVINCE OF NEGROS ORIENTAL (50,000 Scale)* . CC BY NC SA 4.0.

REPUBLIC OF THE PHILIPPINES
DEPARTMENT OF AGRICULTURE
BUREAU OF SOILS AND WATER MANAGEMENT
SRDC Bldg., Elliptical Road Cor. Visayas Avenue, Diliman, Quezon City 1101
Tel/Fax No. : (+632) 332-9534 E-mail : bswmclientcenter@yahoo.com