


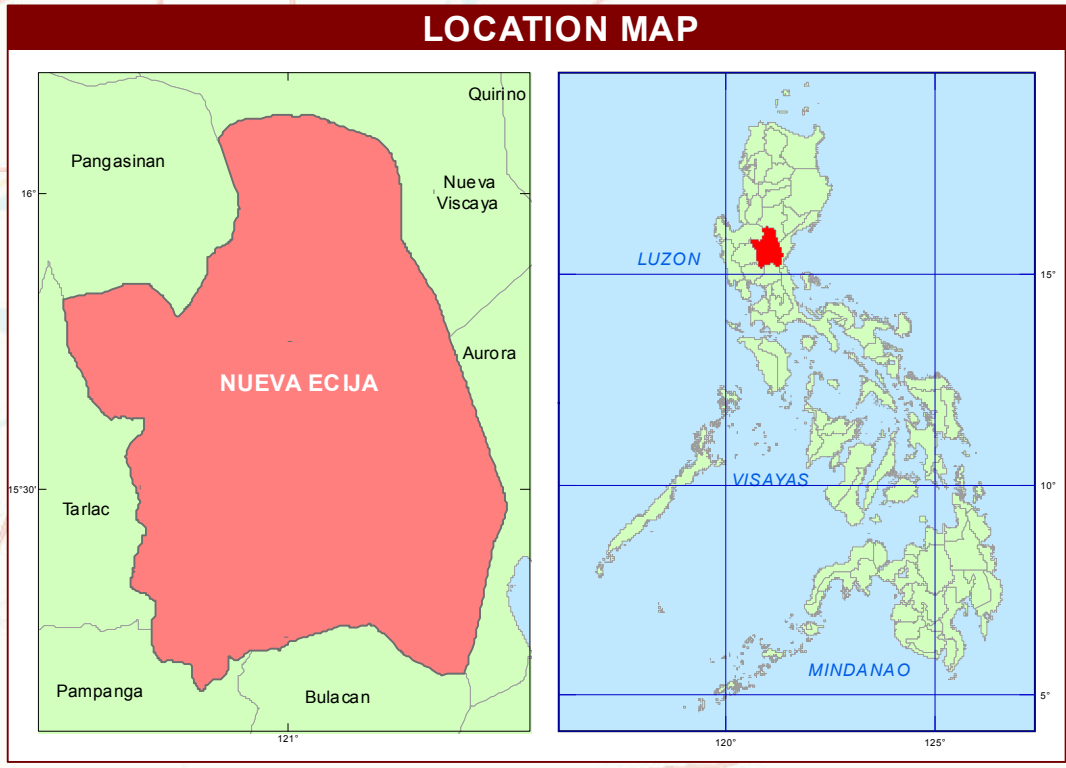
REPUBLIC OF THE PHILIPPINES
DEPARTMENT OF AGRICULTURE
**BUREAU OF SOILS AND
WATER MANAGEMENT**
Elliptical Road Cor. Visayas Ave., Diliman, Quezon City


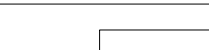
SOIL FERTILITY MAP
(Key Rice Areas)

PROVINCE OF NUEVA ECIJA


SCALE 1:100,000
0 1 2 3 4 5 6
Kilometers

Projection : Transverse Mercator
Datum : Luzon 1911
DISCLAIMER : All political boundaries are not authoritative



LEGEND			
MAPPING UNIT	DESCRIPTION	AREA	
		ha	%
	Low	2,326	1.17
		5,835	2.93
	Moderately Low	101,107	50.81
		82,828	41.63
	Moderately High	2,787	1.40
		4,094	2.06
	High	-	-
		-	-
		TOTAL	198,977 100.00
	 Paddy Irrigated		
	 Paddy Non Irrigated		

CONVENTIONAL SIGNS

ROADS

Expressway
Trunk line
Primary
Secondary
Tertiary

BOUNDARY

Regional
Provincial
District
Municipal

HYDROLOGY

Rivers / Lake
Shoreline

PLACES

Capital City / City
Capital Town / Town

MISCELLANEOUS INFORMATION

SOURCES OF INFORMATION: Topographic information taken from NAMRIA Topographic Map at a scale of 1:50,000. Elevation data taken from SRTM 1 arc-second global dataset (2010). Bathymetry information taken from SRTM30plus bathymetric dataset. Fertility data gathered through the Bureau of Soils and Water Management (BSWM) National Soil Sampling and Testing for Fertility and Crop Suitability Assessment Project led by the Soil Survey Division (SSD) in 2016.

Users noting errors or omissions in this publication are requested to inform the BSWM, SRDC Bldg., Elliptical Rd., cor. Visayas Avenue, Diliman, Quezon City, Philippines or visit the BSWM website: <http://www.bswm.gov.ph>

Copyright © 2016. All rights reserved to the Bureau of Soils and Water Management. No part of this publication may be reproduced, stored in a retrieval system or published without written consent from the BSWM.

Printed and produced by the Geomatics and Soil Information Technology Division/Office.