

REPUBLIC OF THE PHILIPPINES  
DEPARTMENT OF AGRICULTURE  
**BUREAU OF SOILS AND  
WATER MANAGEMENT**  
Elliptical Road Cor. Visayas Ave., Diliman, Quezon City

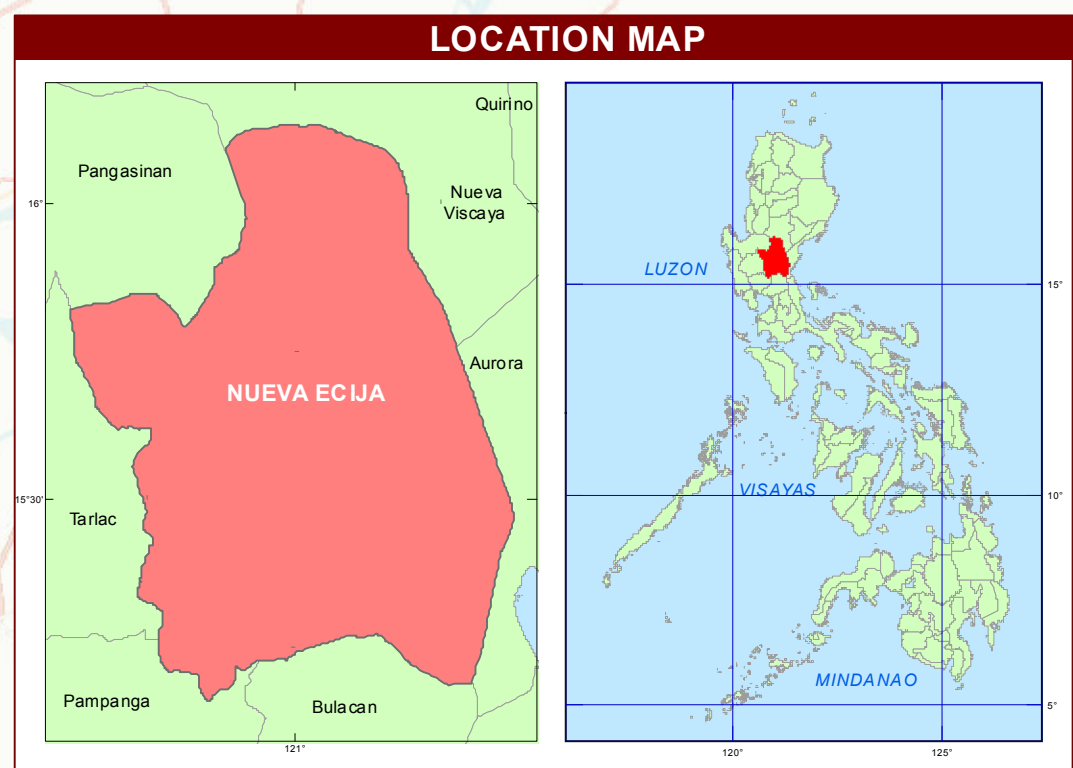
**SOIL pH MAP  
( Key Rice Areas )**








**PROVINCE OF NUEVA ECIJA**

SCALE 1:100,000

0 1 2 3 4 5 6  
Kilometers

Projection : Transverse Mercator  
Datum : Luzon 1911  
DISCLAIMER : All political boundaries are not authoritative



LEGEND					
MAPPING UNIT	pH Value (1:1 Ratio)	GENERAL RATING	DESCRIPTION	AREA	
				ha	%
	> 8.0	Low	Nearly Neutral to Extremely Alkaline	18,664	9.38
	7.1 - 8.0		23,368	11.84	
	< 4.5	Moderately Low	Extremely Acid	721	0.36
	4.6 - 5.0		Very Strongly Acid	13	0.01
	5.1 - 5.5	Moderately High	Strongly Acid	13,955	6.93
	5.6 - 6.0			15,166	7.63
	5.6 - 6.8	High	Moderately Acid to Slightly Acid	74,880	37.63
				36,000	18.13
				TOTAL	
		Partly Irrigated			
		Partly Non-irrigated			

CONVENTIONAL SIGNS

**ROADS**  
Expressway  
Trunk line  
Primary  
Secondary  
Tertiary

**BOUNDARY**  
Regional  
Provincial  
District  
Municipal

**HYDROLOGY**  
Rivers / Lake  
Shoreline

**PLACES**  
Capital City / City  
Capital Town / Town

**MISCELLANEOUS INFORMATION**

**SOURCES OF INFORMATION:** Topographic information taken from NAMRIA Topographic Map at a scale of 1:50,000. Elevation data taken from 2010 M. Topographic data taken from 2010 M. Topographic data taken from NAMRIA National Soil Sampling and Testing for Fertility and Crop Suitability Assessment Project led by the Soil Survey Division (SSD) in 2010.

Users noting errors or omissions in this publication are requested to inform the BSWM, SRDC Bldg., Elliptical Rd., cor. Visayas Avenue, Diliman, Quezon City, Philippines or visit the BSWM website: <http://www.bswm.gov.ph>

Copyright © 2016. All rights reserved to the Bureau of Soils and Water Management. No part of this publication may be reproduced, stored in a retrieval system or published without written consent from the BSWM.

Printed and produced by the Geomatics and Soil Information Technology Division/Office.