
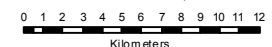


REPUBLIC OF THE PHILIPPINES  
**DEPARTMENT OF AGRICULTURE**  
**BUREAU OF SOILS AND WATER MANAGEMENT**  
Elliptical Road Cor. Visayas Ave., Diliman, Quezon City








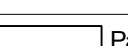
**SOIL FERTILITY MAP**  
( Key Rice Areas )  
**PROVINCE OF SARANGANI AND GENERAL SANTOS CITY**



SCALE 1:385,000











Projection : Transverse Mercator  
Datum : PRS 1992  
DISCLAIMER : All political boundaries are not authoritative



LEGEND			
MAPPING UNIT	DESCRIPTION	AREA	
		ha	%
	Low	40	0.78
	Moderately Low	2,478	48.49
		24	0.47
	Moderately High	2,497	48.86
		71	1.40
	High	-	-
TOTAL		5,110	100.00
	Paddy Irrigated		Paddy Non-Irrigated



Area estimated based on field survey, other information from DA-RFO's, MA's, NIA Service Area, NAMRIA Land Cover (2010), and BSWM Land Use System Map

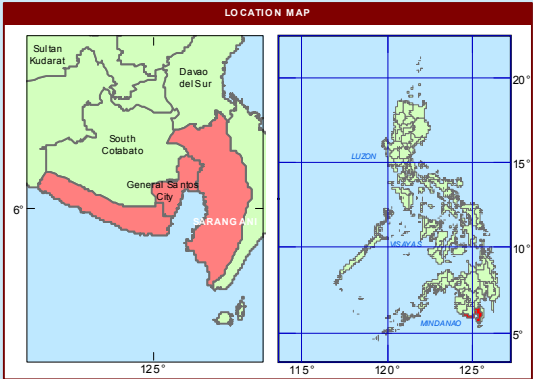
**CONVENTIONAL SIGNS**

**ROADS**  
 Expressway  
 Trunk line  
 Primary  
 Secondary  
 Tertiary

**BOUNDARY**  
 Regional  
 Provincial  
 Municipal

**HYDROLOGY**  
 Rivers / Lake  
 Shoreline

**PLACES**  
 Capital City / City  
 Capital Town / Town



**MISCELLANEOUS INFORMATION**

**SOURCES OF INFORMATION:** Topographic information taken from NAMRIA Topographic Map at a scale of 1:50,000. Elevation data taken from SRTM 1 arc-second global dataset (2015). Bathymetry information taken from British Oceanographic Centre Fertility data gathered through the Soil Health Assessment-National Soil Sampling and Testing Project Phase II led by the Bureau of Soils and Water Management in partnership with the DA-Regional Field Offices (RFOs) and Local Government Units (LGUs).

Users noting errors or omissions in this publication are requested to inform the BSWM, SRDC Bldg., Elliptical Rd., cor. Visayas Avenue, Diliman, Quezon City, Philippines or visit the BSWM website (<http://www.bswm.da.gov.ph>).

Copyright © 2017. All rights reserved to the Bureau of Soils and Water Management. No part of this publication may be reproduced, stored in a retrieval system or published without written consent from the BSWM.

Prepared and produced by the GEOMATICS AND SOL INFORMATION TECHNOLOGY DIVISION, BSWM.