


REPUBLIC OF THE PHILIPPINES  
DEPARTMENT OF AGRICULTURE  
**BUREAU OF SOILS AND  
WATER MANAGEMENT**  
Elliptical Road Cor. Visayas Ave., Diliman, Quezon City

**NUTRIENT STATUS MAP : PHOSPHOROUS  
( Key Rice Areas )**

**PROVINCE OF SIKUIJOR**



SCALE 1:80,000

1

0.5





0


1


2

Kilometers

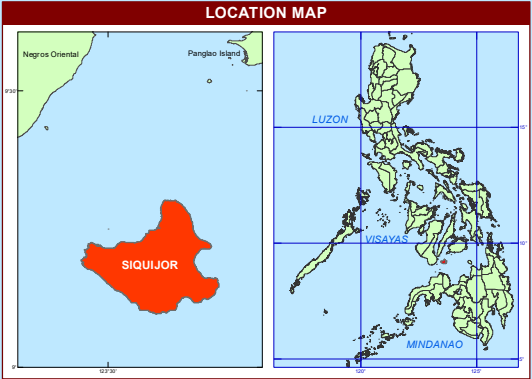
Projection : Transverse Mercator  
Datum : Luzon 1911  
DISCLAIMER : All political boundaries are not authoritative












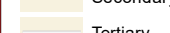

LEGEND				
MAPPING UNIT	DESCRIPTION	AVAILABLE PHOSPHOROUS (P) ( ppm )		AREA
		Bray 1	OLSEN	
	Low	0 - 2	0 - 6	-
	Moderately Low	2.1 - 6.0	6.1 - 10	355
	Moderately High	6.1 - 10	10.1 - 15	8
	High	10.1 - 15	15.1 - 20	681
				47.69
				384
				26.89
				1,428
				100.00

 Paddy Irrigated

 Paddy Non-Irrigated

Area estimated based on actual field survey, other information from DA-RDO's, MA's, NIA service area, NAMRIA Land Cover (2010) and BSWM Land Use System Map



CONVENTIONAL SIGNS		
<b>ROADS</b>	<b>BOUNDARY</b>	<b>HYDROLOGY</b>
 Expressway	 Province	 Rivers / Lake
 Trunk line	 District	<b>PLACES</b>
 Primary	 Municipality	 Capital City / City
 Secondary	 Shoreline	 Capital Town / Town
 Tertiary		 Barangay

**MISCELLANEOUS INFORMATION**

**SOURCES OF INFORMATION:** Topographic information taken from NAMRIA Topographic Map at a scale of 1:50,000. Elevation data taken from SRTM 1 arc-second global dataset (2015). Bathymetry information taken from British Oceanographic Centre Fertility data gathered through the Soil Health Assessment-National Soil Sampling and Testing Project Phase II led by the Bureau of Soils and Water Management in partnership with the DA-Regional Field Offices (RFOs) and Local Government Units (LGUs).

Users noting errors or omissions in this publication are requested to inform the BSWM, SRDC Bldg., Elliptical Rd., cor. Visayas Avenue, Diliman, Quezon City, Philippines or visit the BSWM website (<http://www.bswm.da.gov.ph>).

Copyright © 2017. All rights reserved to the Bureau of Soils and Water Management. No part of this publication may be reproduced, stored in a retrieval system or published without written consent from the BSWM.

Prepared and produced by the GEOMATICS AND SOIL INFORMATION TECHNOLOGY DIVISION, BSWM.