

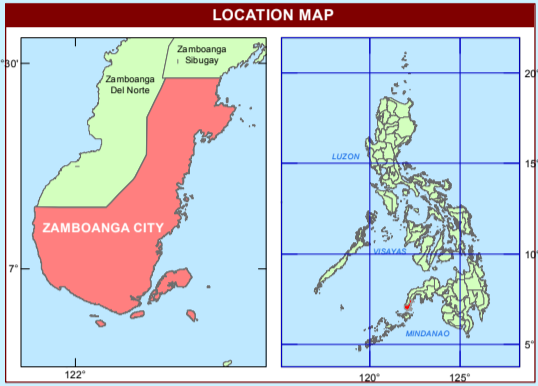


REPUBLIC OF THE PHILIPPINES  
DEPARTMENT OF AGRICULTURE  
**BUREAU OF SOILS AND WATER MANAGEMENT**  
Elliptical Road Cor. Visayas Ave., Diliman, Quezon City

**NUTRIENT STATUS MAP : POTASSIUM**  
( Key Rice Areas )  
**CITY OF ZAMBOANGA**  
  
**SCALE 1:190,000**  
  
Projection : Transverse Mercator  
Datum : PRS 1982  
DISCLAIMER : All political boundaries are not authoritative



S U L U S E A

S I B U C O B A Y

T U N G A W A N B A Y

B A H I G A T U B A Y











T A G U I T E B A Y

M A S U G A T B A Y

Province of Zamboanga Del Norte

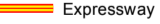
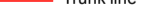



Province of Zamboanga Sibugay




Zamboanga

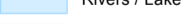

LEGEND					
MAPPING UNIT	DESCRIPTION	EXTRACTABLE POTASSIUM ( K )		AREA	
		( Cold H <sub>2</sub> SO <sub>4</sub> )	( Hot H <sub>2</sub> SO <sub>4</sub> )	ha	%
	Low	0 - 35	0 - 75	-	-
				-	-
	Moderately Low	36 - 55	76 - 113	21	0.56
				1,726	45.76
	Moderately High	56 - 75	114 - 150	31	0.82
				1,777	47.11
	High	more than 75	more than 150	-	-
				217	5.75
TOTAL				3,772	100.00
 Paddy Irrigated		 Paddy Non - irrigated			


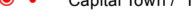
Area estimated based on actual field survey, other information from DA-RFO's, MA's NA Service Area, NAMRIA Land Cover (2010) and BSWM Land Use System Map.

**CONVENTIONAL SIGNS**

**ROADS**  
 Expressway  
 Trunk line  
 Primary  
 Secondary  
 Tertiary

**BOUNDARY**  
 Regional  
 Provincial  
 Municipal

**HYDROLOGY**  
 Rivers / Lake  
 Shoreline

**PLACES**  
 Capital City / City  
 Capital Town / Town

**MISCELLANEOUS INFORMATION**  
**SOURCES OF INFORMATION:** Topographic information taken from NAMRIA Topographic Map at a scale of 1:50,000. Elevation data taken from SRTM 1 arc-second global dataset (2015). Bathymetry information taken from British Oceanographic Centre Fertility data gathered through the Soil Health Assessment-National Soil Sampling and Testing Project Phase II led by the Bureau of Soils and Water Management in partnership with the DA-Regional Field Offices (RFOs) and Local Government Units (LGUs).  
Users noting errors or omissions in this publication are requested to inform the BSWM, SRDC Bldg., Elliptical Rd., cor. Visayas Avenue, Diliman, Quezon City, Philippines or visit the BSWM website (<http://www.bswm.da.gov.ph>).  
Copyright © 2017. All rights reserved to the Bureau of Soils and Water Management. No part of this publication may be reproduced, stored in a retrieval system or published without written consent from the BSWM.  
Prepared and produced by the GEOMATICS AND SOIL INFORMATION TECHNOLOGY DIVISION, BSWM.