
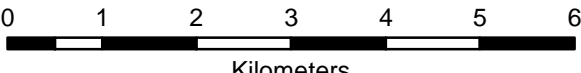


REPUBLIC OF THE PHILIPPINES  
DEPARTMENT OF AGRICULTURE  
**BUREAU OF SOILS AND  
WATER MANAGEMENT**  
Elliptical Road Cor. Visayas Ave., Diliman, Quezon City

**NUTRIENT STATUS MAP : NITROGEN**  
**( Key Corn Areas )**  
**PROVINCE OF MISAMIS OCCIDENTAL**



SCALE 1:80,000

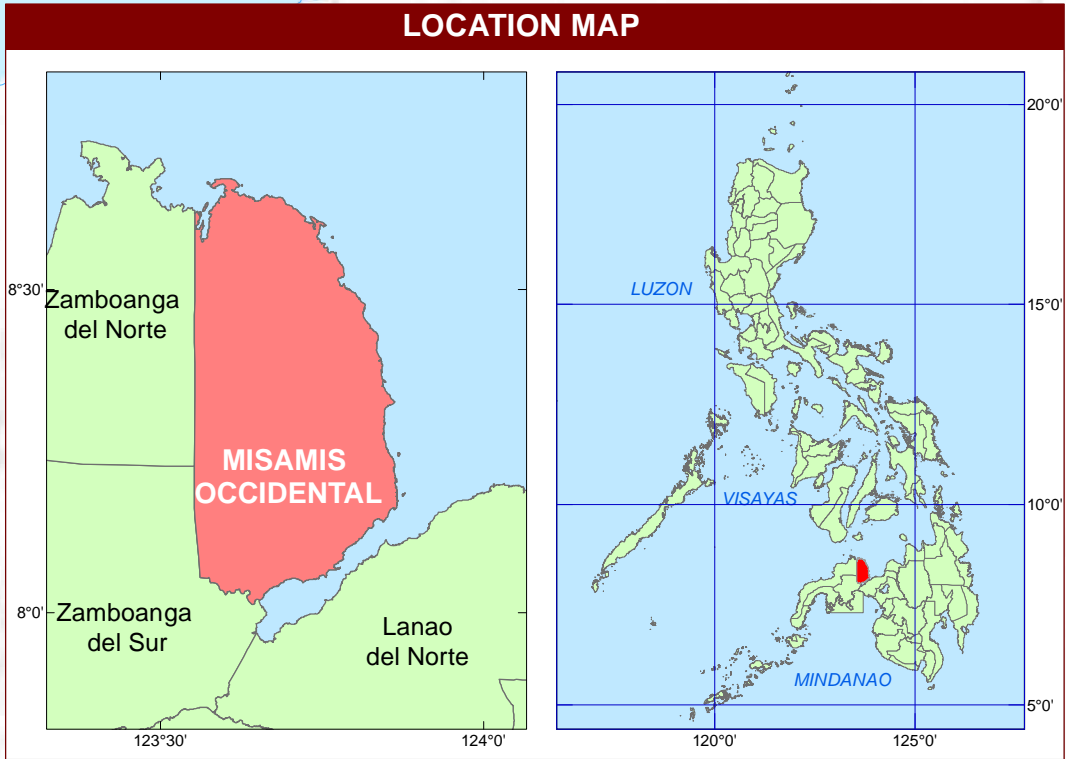


0 1 2 3 4 5 6  
Kilometers

Projection : Transverse Mercator  
Datum : PRS 1992  
DISCLAIMER : All political boundaries are not authoritative

LEGEND					
MAPPING UNIT	DESCRIPTION	ORGANIC MATTER ( OM ) %	NITROGEN (N) (% )	AREA	
				ha	%
	Low	0 - 2	0 - 0.10	534	14.86
	Moderately Low	2.1 - 3.5	10.5 - 0.175	2,545	70.84
	Moderately High	3.6 - 4.5	0.18 - 0.225	473	13.16
	High	4.6 - 5.5	0.23 and above	41	1.14
TOTAL				3,593	100.00

Area estimated based on actual field survey, other information from DA-RFO's, MA's, NAMRIA Land Cover (2020) and BSWM Land Use System Map.



CONVENTIONAL SIGNS		
<b>ROADS</b>	<b>BOUNDARY</b>	<b>HYDROLOGY</b>
Expressway	Regional	Rivers / Lake
Trunk line	Provincial	Shoreline
Primary	City	<b>PLACES</b>
Secondary	Municipal	Capital City / City
Tertiary		Capital Town / Town
Residential		

**MISCELLANEOUS INFORMATION**

**SOURCES OF INFORMATION** : Topographic information taken from NAMRIA Topographic Map at a scale of 1:50,000. Elevation data taken from SRTM 1 arc-second global dataset (2015). Bathymetry information taken from British Oceanographic Centre. Nitrogen status data gathered through the Soil Health Assessment - National Soil Sampling and Testing Project Phase III led by the Bureau of Soils and Water Management in partnership with the DA - Regional Field Offices (RFOs) and Local Government Units (LGUs). Users noting errors or omissions in this publication are requested to inform the BSWM, ERDC Bldg., Elliptical Rd., cor. Visayas Avenue, Diliman, Quezon City, Philippines or visit the BSWM website (<http://www.bswm.da.gov.ph>).

Copyright © 2018. All rights reserved to the Bureau of Soils and Water Management. No part of this publication may be reproduced, stored in a retrieval system or published without written consent from the BSWM.

Prepared and produced by the **GEOMATICS AND SOIL INFORMATION TECHNOLOGY DIVISION, BSWM.**